

Scaled data based on original data using
LM-79-08 Approved Method: Electrical and Photometric Measurements of Solid-State
Lighting Products

Test Report Prepared for
Cooper Lighting Solutions
(formerly Eaton)

Brand: LUMIERE

Report Number: P29560 (CONVERTED FROM TYPE C PHOTOMETRY)

Luminaire Tested: **1003-[A1, S1, SU1]-FL-LEDCB-F-BK-LC2-UNV**

Issue Date: 3/3/2020

Test Information

Test Method: LM-79-08
Report Number: P29560 (CONVERTED FROM TYPE C PHOTOMETRY)
Test Lab: INNOVATION CENTER-P2
Issue Date: 3/3/2020
Manufacturer: COOPER LIGHTING SOLUTIONS (FORMERLY EATON)
Product Line: LUMIERE
Catalog Number: 1003-[A1, S1, SU1]-FL-LEDCB-F-BK-LC2-UNV
Description: LUMIERE LANTERRA 1003 LED ACCENT/SIGN LUMINAIRE, FLUSH LENS, FLOOD OPTIC, BLACK HOUSING.
Light Source: (1) COLOR CHAGING MODULE, SET TO 3500K CCT, 90 CRI LED
Ballast/Driver: ELECTRONIC DRIVER

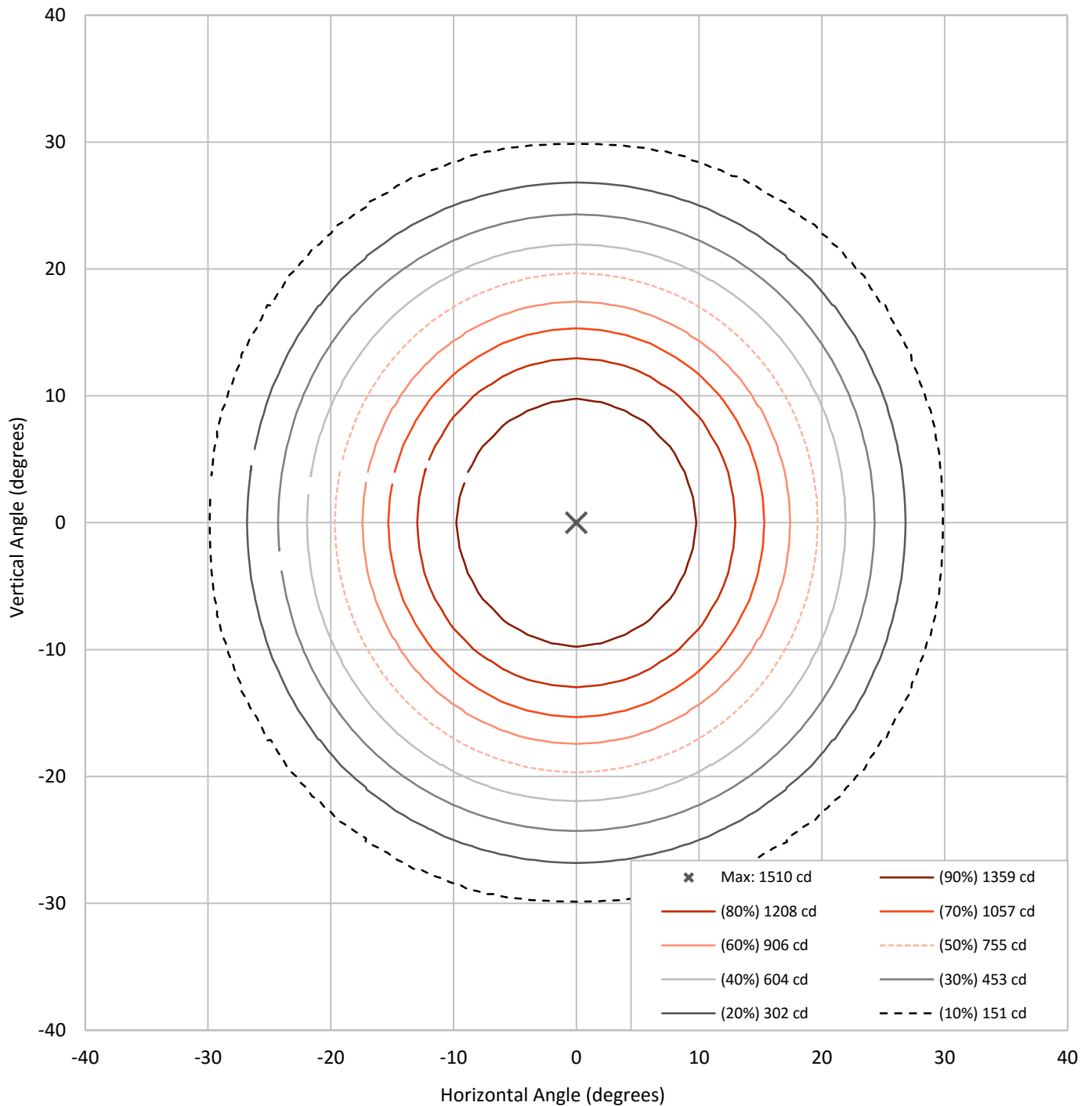
Summary

Lumens per Lamp:	N/A	NEMA Type:	4H x 4V
Luminaire Lumens:	650.8 lumens	Max Intensity:	1510 candela
Efficiency:	N/A	Max Intensity Angle:	0°H x 0°V
Efficacy:	26.8 lumens/watt		
Luminous Opening:	Circular (Dia: 0.25' x H: 0')		
Beam Angle (50%):	39.3°H x 39.3°V	Field Angle (10%):	59.7°H x 59.7°V
Beam Lumens:	421.9 lumens	Field Lumens:	614 lumens
Beam Efficiency:	64.8%	Field Efficiency:	94.4%
Input Watts (W):	24.3		
Input Voltage (V):	120		
Input Current (Ain):	NR		
Voltage Rise (V):	NR		
Power Factor:	NR		
Total Harmonic Distortion (THDi):	NR		
Frequency (hertz):	60		
Stabilization Time:	NR		
Operation Time:	NR		
Ambient Temperature (°C):	NR		
Test Distance:	25 FT		

REPORT NUMBER: P29560 (CONVERTED FROM TYPE C PHOTOMETRY)

CATALOG NUMBER: 1003-[A1, S1, SU1]-FL-LEDCEB-F-BK-LC2-UNV

Iso-Candela Plot





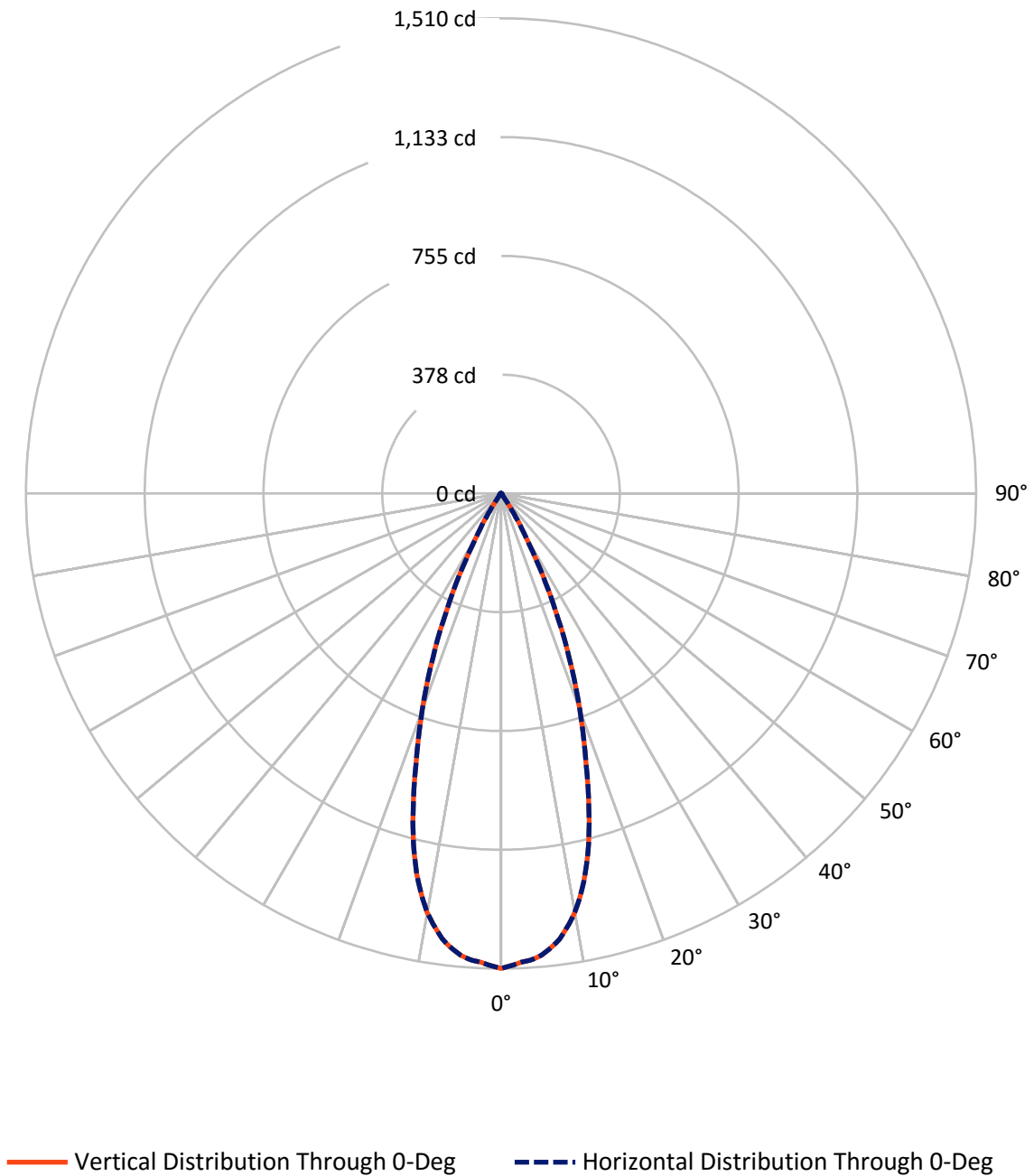
REPORT NUMBER: P29560 (CONVERTED FROM TYPE C PHOTOMETRY)
 CATALOG NUMBER: 1003-[A1, S1, SU1]-FL-LEDCEB-F-BK-LC2-UNV

Lumen Table

90	0.0	0.0	0.0	0.1	0.1	0.1	0.0	0.0	0.0										
80	0.0	0.0	0.0	0.1	0.1	0.1	0.0	0.0	0.0										
70	0.0	0.0	0.0	0.0	0.0	0.0	0.0	0.0	0.0	0.0	0.0	0.0	0.0	0.0	0.0	0.0	0.0	0.0	
60		0.0	0.0	0.0	0.0	0.1	0.1	0.1	0.1	0.1	0.1	0.0	0.0	0.0					
50	0.0	0.0	0.0	0.0	0.1	0.1	0.1	0.1	0.1	0.1	0.1	0.0	0.0	0.0	0.0	0.0	0.0	0.0	
40		0.0	0.0	0.1	0.1	0.2	0.5	1.2	1.2	0.5	0.2	0.1	0.1	0.0					
30	0.0	0.0	0.0	0.1	0.1	1.3	6.2	11.6	11.6	6.2	1.3	0.1	0.1	0.0	0.0	0.0	0.0	0.0	
20		0.0	0.1	0.1	0.5	5.9	19.2	30.3	30.3	19.2	5.9	0.5	0.1	0.1					
10	0.0	0.0	0.1	0.1	1.0	10.6	29.4	42.5	42.5	29.4	10.6	1.0	0.1	0.1	0.0	0.0	0.0	0.0	
0		0.0	0.1	0.1	1.0	10.6	29.4	42.5	42.5	29.4	10.6	1.0	0.1	0.1					
-10	0.0	0.0	0.1	0.1	1.0	10.6	29.4	42.5	42.5	29.4	10.6	1.0	0.1	0.1	0.0	0.0	0.0	0.0	
-20		0.0	0.1	0.1	0.5	5.9	19.2	30.3	30.3	19.2	5.9	0.5	0.1	0.1					
-30	0.0	0.0	0.0	0.1	0.1	1.3	6.2	11.6	11.6	6.2	1.3	0.1	0.1	0.0	0.0	0.0	0.0	0.0	
-40		0.0	0.0	0.1	0.1	0.2	0.5	1.2	1.2	0.5	0.2	0.1	0.1	0.0					
-50	0.0	0.0	0.0	0.0	0.1	0.1	0.1	0.1	0.1	0.1	0.1	0.0	0.0	0.0	0.0	0.0	0.0	0.0	
-60		0.0	0.0	0.0	0.0	0.0	0.0	0.0	0.0	0.0	0.0	0.0	0.0	0.0					
-70	0.0	0.0	0.0	0.0	0.0	0.0	0.0	0.0	0.0	0.0	0.0	0.0	0.0	0.0	0.0	0.0	0.0	0.0	
-80		0.0	0.0	0.0	0.0	0.0	0.0	0.0	0.0	0.0	0.0	0.0	0.0	0.0					
-90	0.0	0.0	0.0	0.1	0.1	0.1	0.0	0.0	0.0										
	-90	-80	-70	-60	-50	-40	-30	-20	-10	0	10	20	30	40	50	60	70	80	90

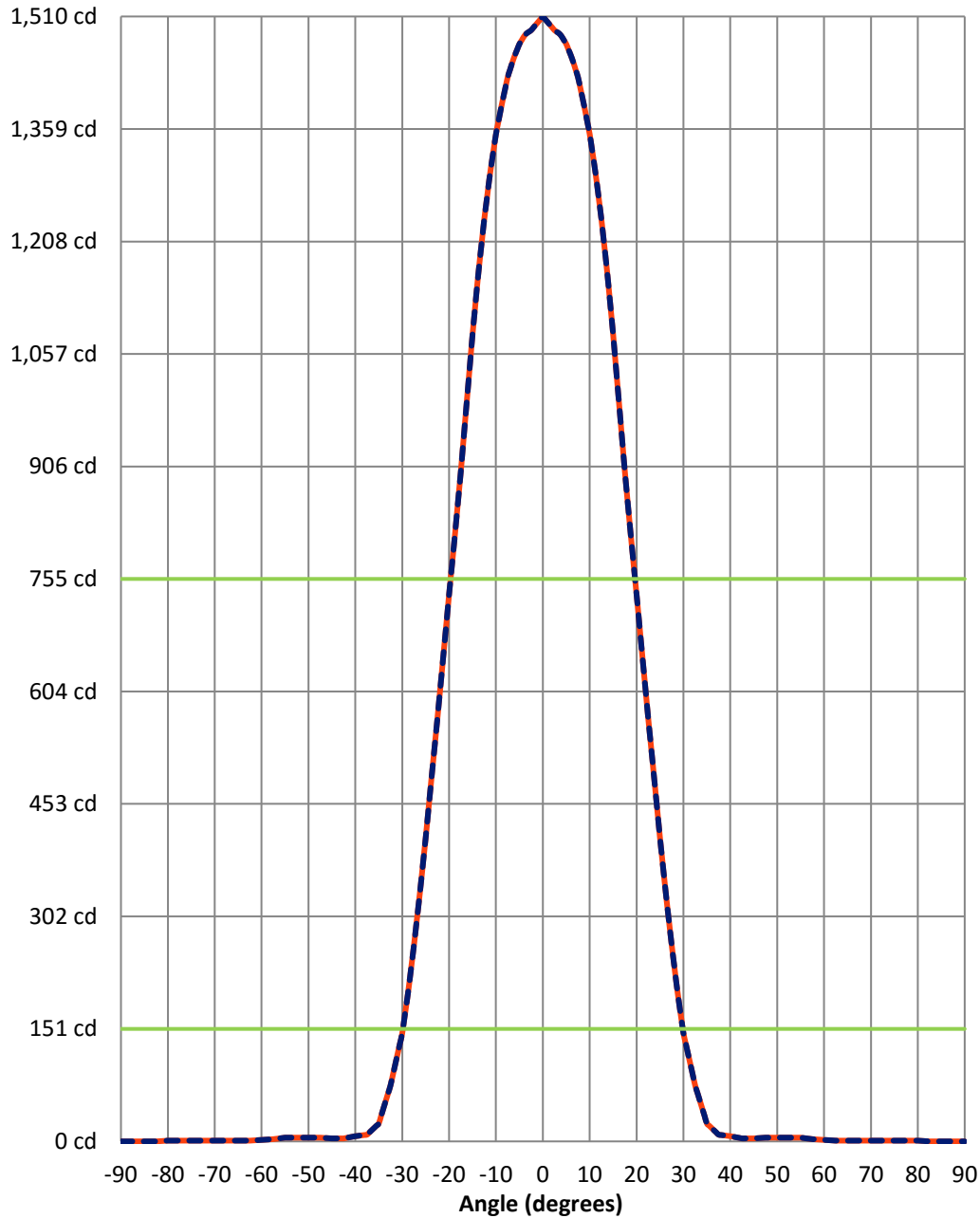
REPORT NUMBER: P29560 (CONVERTED FROM TYPE C PHOTOMETRY)
CATALOG NUMBER: 1003-[A1, S1, SU1]-FL-LEDCB-F-BK-LC2-UNV

Luminous Intensity Polar Plot



REPORT NUMBER: P29560 (CONVERTED FROM TYPE C PHOTOMETRY)
 CATALOG NUMBER: 1003-[A1, S1, SU1]-FL-LEDCEB-F-BK-LC2-UNV

Luminous Intensity Plot



Beam:
 H Angle: 39.3°
 V Angle: 39.3°
 Lumens: 421.9
 Efficiency: 64.8%

Field:
 H Angle: 59.7°
 V Angle: 59.7°
 Lumens: 614
 Efficiency: 94.4%

Spill:
 Lumens: 36.8
 Efficiency: 5.6%

— Vertical Distribution through 0-Deg
 - - Horizontal Distribution through 0-Deg



REPORT NUMBER: P29560 (CONVERTED FROM TYPE C PHOTOMETRY)
 CATALOG NUMBER: 1003-[A1, S1, SU1]-FL-LEDCEB-F-BK-LC2-UNV

FIELD
 BEAM

CANDELA DISTRIBUTION:

	-90°	-88.75°	-87.5°	-86.25°	-85°	-83.75°	-82.5°	-81.25°	-80°	-78.75°	-77.5°
90°	0	0	0	0	0	0	0	0	0	0	0
88.75°	0	0	0	0	0	0	0	0	0	0	0
87.5°	0	0	0	0	0	0	0	0	0	0	0
86.25°	0	0	0	0	0	0	0	0	0	0	0
85°	0	0	0	0	0	0	0	0	0	0	0
83.75°	0	0	0	0	0	0	0	0	0	0	0
82.5°	0	0	0	0	0	0	0	0	0	0	0
81.25°	0	0	0	0	0	0	0	0	0	0	0
80°	0	0	0	0	0	0	0	0	0	0	0
78.75°	0	0	0	0	0	0	0	0	0	0	0
77.5°	0	0	0	0	0	0	0	0	0	0	0
76.25°	0	0	0	0	0	0	0	0	0	0	0
75°	0	0	0	0	0	0	0	0	0	0	0
73.75°	0	0	0	0	0	0	0	0	0	0	0
72.5°	0	0	0	0	0	0	0	0	0	0	0
71.25°	0	0	0	0	0	0	0	0	0	0	0
70°	0	0	0	0	0	0	0	0	0	0	0
68.75°	0	0	0	0	0	0	0	0	0	0	0
67.5°	0	0	0	0	0	0	0	0	0	0	0
66.25°	0	0	0	0	0	0	0	0	0	0	0
65°	0	0	0	0	0	0	0	0	0	0	0
63.75°	0	0	0	0	0	0	0	0	0	0	0
62.5°	0	0	0	0	0	0	0	0	0	0	0
61.25°	0	0	0	0	0	0	0	0	0	0	0
60°	0	0	0	0	0	0	0	0	0	0	0
58.75°	0	0	0	0	0	0	0	0	0	0	0
57.5°	0	0	0	0	0	0	0	0	0	0	0
56.25°	0	0	0	0	0	0	0	0	0	0	0
55°	0	0	0	0	0	0	0	0	0	0	0
53.75°	0	0	0	0	0	0	0	0	0	0	0
52.5°	0	0	0	0	0	0	0	0	0	0	0
51.25°	0	0	0	0	0	0	0	0	0	0	0
50°	0	0	0	0	0	0	0	0	0	0	0
48.75°	0	0	0	0	0	0	0	0	0	0	0
47.5°	0	0	0	0	0	0	0	0	0	0	0
46.25°	0	0	0	0	0	0	0	0	0	0	0
45°	0	0	0	0	0	0	0	0	0	0	1
43.75°	0	0	0	0	0	0	0	0	0	0	1
42.5°	0	0	0	0	0	0	0	0	0	0	1
41.25°	0	0	0	0	0	0	0	0	0	0	1
40°	0	0	0	0	0	0	0	0	0	0	1
38.75°	0	0	0	0	0	0	0	0	0	1	1
37.5°	0	0	0	0	0	0	0	0	0	1	1
36.25°	0	0	0	0	0	0	0	0	0	1	1
35°	0	0	0	0	0	0	0	0	0	1	1



REPORT NUMBER: P29560 (CONVERTED FROM TYPE C PHOTOMETRY)
 CATALOG NUMBER: 1003-[A1, S1, SU1]-FL-LEDCEB-F-BK-LC2-UNV

CANDELA DISTRIBUTION (continued):

	-90°	-88.75°	-87.5°	-86.25°	-85°	-83.75°	-82.5°	-81.25°	-80°	-78.75°	-77.5°
33.75°	0	0	0	0	0	0	0	0	0	1	1
32.5°	0	0	0	0	0	0	0	0	0	1	1
31.25°	0	0	0	0	0	0	0	0	0	1	1
30°	0	0	0	0	0	0	0	0	0	1	1
28.75°	0	0	0	0	0	0	0	0	1	1	1
27.5°	0	0	0	0	0	0	0	0	1	1	1
26.25°	0	0	0	0	0	0	0	0	1	1	1
25°	0	0	0	0	0	0	0	0	1	1	1
23.75°	0	0	0	0	0	0	0	0	1	1	1
22.5°	0	0	0	0	0	0	0	0	1	1	1
21.25°	0	0	0	0	0	0	0	0	1	1	1
20°	0	0	0	0	0	0	0	0	1	1	1
18.75°	0	0	0	0	0	0	0	0	1	1	1
17.5°	0	0	0	0	0	0	0	0	1	1	1
16.25°	0	0	0	0	0	0	0	0	1	1	1
15°	0	0	0	0	0	0	0	0	1	1	1
13.75°	0	0	0	0	0	0	0	0	1	1	1
12.5°	0	0	0	0	0	0	0	0	1	1	1
11.25°	0	0	0	0	0	0	0	0	1	1	1
10°	0	0	0	0	0	0	0	0	1	1	1
8.75°	0	0	0	0	0	0	0	0	1	1	1
7.5°	0	0	0	0	0	0	0	0	1	1	1
6.25°	0	0	0	0	0	0	0	0	1	1	1
5°	0	0	0	0	0	0	0	0	1	1	1
3.75°	0	0	0	0	0	0	0	0	1	1	1
2.5°	0	0	0	0	0	0	0	0	1	1	1
1.25°	0	0	0	0	0	0	0	0	1	1	1
0°	0	0	0	0	0	0	0	1	1	1	1
-1.25°	0	0	0	0	0	0	0	0	1	1	1
-2.5°	0	0	0	0	0	0	0	0	1	1	1
-3.75°	0	0	0	0	0	0	0	0	1	1	1
-5°	0	0	0	0	0	0	0	0	1	1	1
-6.25°	0	0	0	0	0	0	0	0	1	1	1
-7.5°	0	0	0	0	0	0	0	0	1	1	1
-8.75°	0	0	0	0	0	0	0	0	1	1	1
-10°	0	0	0	0	0	0	0	0	1	1	1
-11.25°	0	0	0	0	0	0	0	0	1	1	1
-12.5°	0	0	0	0	0	0	0	0	1	1	1
-13.75°	0	0	0	0	0	0	0	0	1	1	1
-15°	0	0	0	0	0	0	0	0	1	1	1
-16.25°	0	0	0	0	0	0	0	0	1	1	1
-17.5°	0	0	0	0	0	0	0	0	1	1	1
-18.75°	0	0	0	0	0	0	0	0	1	1	1
-20°	0	0	0	0	0	0	0	0	1	1	1
-21.25°	0	0	0	0	0	0	0	0	1	1	1



REPORT NUMBER: P29560 (CONVERTED FROM TYPE C PHOTOMETRY)
 CATALOG NUMBER: 1003-[A1, S1, SU1]-FL-LEDCEB-F-BK-LC2-UNV

CANDELA DISTRIBUTION (continued):

	-90°	-88.75°	-87.5°	-86.25°	-85°	-83.75°	-82.5°	-81.25°	-80°	-78.75°	-77.5°
-22.5°	0	0	0	0	0	0	0	0	1	1	1
-23.75°	0	0	0	0	0	0	0	0	1	1	1
-25°	0	0	0	0	0	0	0	0	1	1	1
-26.25°	0	0	0	0	0	0	0	0	1	1	1
-27.5°	0	0	0	0	0	0	0	0	1	1	1
-28.75°	0	0	0	0	0	0	0	0	1	1	1
-30°	0	0	0	0	0	0	0	0	0	1	1
-31.25°	0	0	0	0	0	0	0	0	0	1	1
-32.5°	0	0	0	0	0	0	0	0	0	1	1
-33.75°	0	0	0	0	0	0	0	0	0	1	1
-35°	0	0	0	0	0	0	0	0	0	1	1
-36.25°	0	0	0	0	0	0	0	0	0	1	1
-37.5°	0	0	0	0	0	0	0	0	0	1	1
-38.75°	0	0	0	0	0	0	0	0	0	1	1
-40°	0	0	0	0	0	0	0	0	0	0	1
-41.25°	0	0	0	0	0	0	0	0	0	0	1
-42.5°	0	0	0	0	0	0	0	0	0	0	1
-43.75°	0	0	0	0	0	0	0	0	0	0	1
-45°	0	0	0	0	0	0	0	0	0	0	1
-46.25°	0	0	0	0	0	0	0	0	0	0	0
-47.5°	0	0	0	0	0	0	0	0	0	0	0
-48.75°	0	0	0	0	0	0	0	0	0	0	0
-50°	0	0	0	0	0	0	0	0	0	0	0
-51.25°	0	0	0	0	0	0	0	0	0	0	0
-52.5°	0	0	0	0	0	0	0	0	0	0	0
-53.75°	0	0	0	0	0	0	0	0	0	0	0
-55°	0	0	0	0	0	0	0	0	0	0	0
-56.25°	0	0	0	0	0	0	0	0	0	0	0
-57.5°	0	0	0	0	0	0	0	0	0	0	0
-58.75°	0	0	0	0	0	0	0	0	0	0	0
-60°	0	0	0	0	0	0	0	0	0	0	0
-61.25°	0	0	0	0	0	0	0	0	0	0	0
-62.5°	0	0	0	0	0	0	0	0	0	0	0
-63.75°	0	0	0	0	0	0	0	0	0	0	0
-65°	0	0	0	0	0	0	0	0	0	0	0
-66.25°	0	0	0	0	0	0	0	0	0	0	0
-67.5°	0	0	0	0	0	0	0	0	0	0	0
-68.75°	0	0	0	0	0	0	0	0	0	0	0
-70°	0	0	0	0	0	0	0	0	0	0	0
-71.25°	0	0	0	0	0	0	0	0	0	0	0
-72.5°	0	0	0	0	0	0	0	0	0	0	0
-73.75°	0	0	0	0	0	0	0	0	0	0	0
-75°	0	0	0	0	0	0	0	0	0	0	0
-76.25°	0	0	0	0	0	0	0	0	0	0	0
-77.5°	0	0	0	0	0	0	0	0	0	0	0



REPORT NUMBER: P29560 (CONVERTED FROM TYPE C PHOTOMETRY)

CATALOG NUMBER: 1003-[A1, S1, SU1]-FL-LEDCB-F-BK-LC2-UNV

CANDELA DISTRIBUTION (continued):

	-90°	-88.75°	-87.5°	-86.25°	-85°	-83.75°	-82.5°	-81.25°	-80°	-78.75°	-77.5°
-78.75°	0	0	0	0	0	0	0	0	0	0	0
-80°	0	0	0	0	0	0	0	0	0	0	0
-81.25°	0	0	0	0	0	0	0	0	0	0	0
-82.5°	0	0	0	0	0	0	0	0	0	0	0
-83.75°	0	0	0	0	0	0	0	0	0	0	0
-85°	0	0	0	0	0	0	0	0	0	0	0
-86.25°	0	0	0	0	0	0	0	0	0	0	0
-87.5°	0	0	0	0	0	0	0	0	0	0	0
-88.75°	0	0	0	0	0	0	0	0	0	0	0
-90°	0	0	0	0	0	0	0	0	0	0	0



REPORT NUMBER: P29560 (CONVERTED FROM TYPE C PHOTOMETRY)
 CATALOG NUMBER: 1003-[A1, S1, SU1]-FL-LEDCEB-F-BK-LC2-UNV

CANDELA DISTRIBUTION (continued):

	-76.25°	-75°	-73.75°	-72.5°	-71.25°	-70°	-68.75°	-67.5°	-66.25°	-65°	-63.75°
90°	0	0	0	0	0	0	0	0	0	0	0
88.75°	0	0	0	0	0	0	0	0	0	0	0
87.5°	0	0	0	0	0	0	0	0	0	0	0
86.25°	0	0	0	0	0	0	0	0	0	0	0
85°	0	0	0	0	0	0	0	0	0	0	0
83.75°	0	0	0	0	0	0	0	0	0	0	0
82.5°	0	0	0	0	0	0	0	0	0	0	0
81.25°	0	0	0	0	0	0	0	0	0	0	0
80°	0	0	0	0	0	0	0	0	0	0	0
78.75°	0	0	0	0	0	0	0	0	0	0	0
77.5°	0	0	0	0	0	0	0	0	0	0	0
76.25°	0	0	0	0	0	0	0	0	0	0	0
75°	0	0	0	0	0	0	0	0	0	0	0
73.75°	0	0	0	0	0	0	0	0	0	0	0
72.5°	0	0	0	0	0	0	0	0	0	0	0
71.25°	0	0	0	0	0	0	0	0	0	0	0
70°	0	0	0	0	0	0	0	0	0	0	0
68.75°	0	0	0	0	0	0	0	0	0	1	1
67.5°	0	0	0	0	0	0	0	0	1	1	1
66.25°	0	0	0	0	0	0	0	1	1	1	1
65°	0	0	0	0	0	0	1	1	1	1	1
63.75°	0	0	0	0	0	0	1	1	1	1	1
62.5°	0	0	0	0	0	1	1	1	1	1	1
61.25°	0	0	0	0	1	1	1	1	1	1	1
60°	0	0	0	0	1	1	1	1	1	1	1
58.75°	0	0	0	1	1	1	1	1	1	1	1
57.5°	0	0	0	1	1	1	1	1	1	1	1
56.25°	0	0	1	1	1	1	1	1	1	1	1
55°	0	0	1	1	1	1	1	1	1	1	1
53.75°	0	1	1	1	1	1	1	1	1	1	1
52.5°	0	1	1	1	1	1	1	1	1	1	1
51.25°	0	1	1	1	1	1	1	1	1	1	1
50°	1	1	1	1	1	1	1	1	1	1	1
48.75°	1	1	1	1	1	1	1	1	1	1	1
47.5°	1	1	1	1	1	1	1	1	1	1	1
46.25°	1	1	1	1	1	1	1	1	1	1	1
45°	1	1	1	1	1	1	1	1	1	1	1
43.75°	1	1	1	1	1	1	1	1	1	1	1
42.5°	1	1	1	1	1	1	1	1	1	1	1
41.25°	1	1	1	1	1	1	1	1	1	1	1
40°	1	1	1	1	1	1	1	1	1	1	1
38.75°	1	1	1	1	1	1	1	1	1	1	1
37.5°	1	1	1	1	1	1	1	1	1	1	1
36.25°	1	1	1	1	1	1	1	1	1	1	1
35°	1	1	1	1	1	1	1	1	1	1	1



REPORT NUMBER: P29560 (CONVERTED FROM TYPE C PHOTOMETRY)
 CATALOG NUMBER: 1003-[A1, S1, SU1]-FL-LEDCEB-F-BK-LC2-UNV

CANDELA DISTRIBUTION (continued):

	-76.25°	-75°	-73.75°	-72.5°	-71.25°	-70°	-68.75°	-67.5°	-66.25°	-65°	-63.75°
33.75°	1	1	1	1	1	1	1	1	1	1	1
32.5°	1	1	1	1	1	1	1	1	1	1	1
31.25°	1	1	1	1	1	1	1	1	1	1	1
30°	1	1	1	1	1	1	1	1	1	1	1
28.75°	1	1	1	1	1	1	1	1	1	1	1
27.5°	1	1	1	1	1	1	1	1	1	1	1
26.25°	1	1	1	1	1	1	1	1	1	1	1
25°	1	1	1	1	1	1	1	1	1	1	1
23.75°	1	1	1	1	1	1	1	1	1	1	1
22.5°	1	1	1	1	1	1	1	1	1	1	1
21.25°	1	1	1	1	1	1	1	1	1	1	1
20°	1	1	1	1	1	1	1	1	1	1	1
18.75°	1	1	1	1	1	1	1	1	1	1	1
17.5°	1	1	1	1	1	1	1	1	1	1	1
16.25°	1	1	1	1	1	1	1	1	1	1	1
15°	1	1	1	1	1	1	1	1	1	1	1
13.75°	1	1	1	1	1	1	1	1	1	1	1
12.5°	1	1	1	1	1	1	1	1	1	1	1
11.25°	1	1	1	1	1	1	1	1	1	1	1
10°	1	1	1	1	1	1	1	1	1	1	1
8.75°	1	1	1	1	1	1	1	1	1	1	1
7.5°	1	1	1	1	1	1	1	1	1	1	1
6.25°	1	1	1	1	1	1	1	1	1	1	1
5°	1	1	1	1	1	1	1	1	1	1	1
3.75°	1	1	1	1	1	1	1	1	1	1	1
2.5°	1	1	1	1	1	1	1	1	1	1	1
1.25°	1	1	1	1	1	1	1	1	1	1	1
0°	1	1	1	1	1	1	1	1	1	1	1
-1.25°	1	1	1	1	1	1	1	1	1	1	1
-2.5°	1	1	1	1	1	1	1	1	1	1	1
-3.75°	1	1	1	1	1	1	1	1	1	1	1
-5°	1	1	1	1	1	1	1	1	1	1	1
-6.25°	1	1	1	1	1	1	1	1	1	1	1
-7.5°	1	1	1	1	1	1	1	1	1	1	1
-8.75°	1	1	1	1	1	1	1	1	1	1	1
-10°	1	1	1	1	1	1	1	1	1	1	1
-11.25°	1	1	1	1	1	1	1	1	1	1	1
-12.5°	1	1	1	1	1	1	1	1	1	1	1
-13.75°	1	1	1	1	1	1	1	1	1	1	1
-15°	1	1	1	1	1	1	1	1	1	1	1
-16.25°	1	1	1	1	1	1	1	1	1	1	1
-17.5°	1	1	1	1	1	1	1	1	1	1	1
-18.75°	1	1	1	1	1	1	1	1	1	1	1
-20°	1	1	1	1	1	1	1	1	1	1	1
-21.25°	1	1	1	1	1	1	1	1	1	1	1



REPORT NUMBER: P29560 (CONVERTED FROM TYPE C PHOTOMETRY)
 CATALOG NUMBER: 1003-[A1, S1, SU1]-FL-LEDCEB-F-BK-LC2-UNV

CANDELA DISTRIBUTION (continued):

	-76.25°	-75°	-73.75°	-72.5°	-71.25°	-70°	-68.75°	-67.5°	-66.25°	-65°	-63.75°
-22.5°	1	1	1	1	1	1	1	1	1	1	1
-23.75°	1	1	1	1	1	1	1	1	1	1	1
-25°	1	1	1	1	1	1	1	1	1	1	1
-26.25°	1	1	1	1	1	1	1	1	1	1	1
-27.5°	1	1	1	1	1	1	1	1	1	1	1
-28.75°	1	1	1	1	1	1	1	1	1	1	1
-30°	1	1	1	1	1	1	1	1	1	1	1
-31.25°	1	1	1	1	1	1	1	1	1	1	1
-32.5°	1	1	1	1	1	1	1	1	1	1	1
-33.75°	1	1	1	1	1	1	1	1	1	1	1
-35°	1	1	1	1	1	1	1	1	1	1	1
-36.25°	1	1	1	1	1	1	1	1	1	1	1
-37.5°	1	1	1	1	1	1	1	1	1	1	1
-38.75°	1	1	1	1	1	1	1	1	1	1	1
-40°	1	1	1	1	1	1	1	1	1	1	1
-41.25°	1	1	1	1	1	1	1	1	1	1	1
-42.5°	1	1	1	1	1	1	1	1	1	1	1
-43.75°	1	1	1	1	1	1	1	1	1	1	1
-45°	1	1	1	1	1	1	1	1	1	1	1
-46.25°	1	1	1	1	1	1	1	1	1	1	1
-47.5°	1	1	1	1	1	1	1	1	1	1	1
-48.75°	1	1	1	1	1	1	1	1	1	1	1
-50°	1	1	1	1	1	1	1	1	1	1	1
-51.25°	0	1	1	1	1	1	1	1	1	1	1
-52.5°	0	1	1	1	1	1	1	1	1	1	1
-53.75°	0	1	1	1	1	1	1	1	1	1	1
-55°	0	0	1	1	1	1	1	1	1	1	1
-56.25°	0	0	1	1	1	1	1	1	1	1	1
-57.5°	0	0	0	1	1	1	1	1	1	1	1
-58.75°	0	0	0	1	1	1	1	1	1	1	1
-60°	0	0	0	0	1	1	1	1	1	1	1
-61.25°	0	0	0	0	1	1	1	1	1	1	1
-62.5°	0	0	0	0	0	1	1	1	1	1	1
-63.75°	0	0	0	0	0	0	1	1	1	1	1
-65°	0	0	0	0	0	0	1	1	1	1	1
-66.25°	0	0	0	0	0	0	0	1	1	1	1
-67.5°	0	0	0	0	0	0	0	0	1	1	1
-68.75°	0	0	0	0	0	0	0	0	0	1	1
-70°	0	0	0	0	0	0	0	0	0	0	0
-71.25°	0	0	0	0	0	0	0	0	0	0	0
-72.5°	0	0	0	0	0	0	0	0	0	0	0
-73.75°	0	0	0	0	0	0	0	0	0	0	0
-75°	0	0	0	0	0	0	0	0	0	0	0
-76.25°	0	0	0	0	0	0	0	0	0	0	0
-77.5°	0	0	0	0	0	0	0	0	0	0	0



REPORT NUMBER: P29560 (CONVERTED FROM TYPE C PHOTOMETRY)

CATALOG NUMBER: 1003-[A1, S1, SU1]-FL-LEDCB-F-BK-LC2-UNV

CANDELA DISTRIBUTION (continued):

	-76.25°	-75°	-73.75°	-72.5°	-71.25°	-70°	-68.75°	-67.5°	-66.25°	-65°	-63.75°
-78.75°	0	0	0	0	0	0	0	0	0	0	0
-80°	0	0	0	0	0	0	0	0	0	0	0
-81.25°	0	0	0	0	0	0	0	0	0	0	0
-82.5°	0	0	0	0	0	0	0	0	0	0	0
-83.75°	0	0	0	0	0	0	0	0	0	0	0
-85°	0	0	0	0	0	0	0	0	0	0	0
-86.25°	0	0	0	0	0	0	0	0	0	0	0
-87.5°	0	0	0	0	0	0	0	0	0	0	0
-88.75°	0	0	0	0	0	0	0	0	0	0	0
-90°	0	0	0	0	0	0	0	0	0	0	0



REPORT NUMBER: P29560 (CONVERTED FROM TYPE C PHOTOMETRY)
 CATALOG NUMBER: 1003-[A1, S1, SU1]-FL-LEDCEB-F-BK-LC2-UNV

CANDELA DISTRIBUTION (continued):

	-62.5°	-61.25°	-60°	-58.75°	-57.5°	-56.25°	-55°	-53.75°	-52.5°	-51.25°	-50°
90°	0	0	0	0	0	0	0	0	0	0	0
88.75°	0	0	0	0	0	0	0	0	0	0	0
87.5°	0	0	0	0	0	0	0	0	0	0	0
86.25°	0	0	0	0	0	0	0	0	0	0	0
85°	0	0	0	0	0	0	0	0	0	0	0
83.75°	0	0	0	0	0	0	0	0	0	0	0
82.5°	0	0	0	0	0	0	0	0	0	0	0
81.25°	0	0	0	0	0	0	0	0	0	0	0
80°	0	0	0	0	0	0	0	0	0	0	0
78.75°	0	0	0	0	0	0	0	0	0	0	0
77.5°	0	0	0	0	0	0	0	0	0	0	0
76.25°	0	0	0	0	0	0	0	0	0	0	1
75°	0	0	0	0	0	0	0	1	1	1	1
73.75°	0	0	0	0	0	1	1	1	1	1	1
72.5°	0	0	0	1	1	1	1	1	1	1	1
71.25°	0	1	1	1	1	1	1	1	1	1	1
70°	1	1	1	1	1	1	1	1	1	1	1
68.75°	1	1	1	1	1	1	1	1	1	1	1
67.5°	1	1	1	1	1	1	1	1	1	1	1
66.25°	1	1	1	1	1	1	1	1	1	1	1
65°	1	1	1	1	1	1	1	1	1	1	1
63.75°	1	1	1	1	1	1	1	1	1	1	1
62.5°	1	1	1	1	1	1	1	1	1	1	1
61.25°	1	1	1	1	1	1	1	1	1	1	1
60°	1	1	1	1	1	1	1	1	1	1	1
58.75°	1	1	1	1	1	1	1	1	1	1	1
57.5°	1	1	1	1	1	1	1	1	1	1	1
56.25°	1	1	1	1	1	1	1	1	1	1	1
55°	1	1	1	1	1	1	1	1	1	1	1
53.75°	1	1	1	1	1	1	1	1	1	1	1
52.5°	1	1	1	1	1	1	1	1	1	1	1
51.25°	1	1	1	1	1	1	1	1	1	1	1
50°	1	1	1	1	1	1	1	1	1	1	1
48.75°	1	1	1	1	1	1	1	1	1	1	1
47.5°	1	1	1	1	1	1	1	1	1	1	1
46.25°	1	1	1	1	1	1	1	1	1	1	1
45°	1	1	1	1	1	1	1	1	1	1	1
43.75°	1	1	1	1	1	1	1	1	1	1	1
42.5°	1	1	1	1	1	1	1	1	1	1	1
41.25°	1	1	1	1	1	1	1	1	1	1	2
40°	1	1	1	1	1	1	1	1	1	1	2
38.75°	1	1	1	1	1	1	1	1	1	2	2
37.5°	1	1	1	1	1	1	1	1	2	2	2
36.25°	1	1	1	1	1	1	1	1	2	2	2
35°	1	1	1	1	1	1	1	2	2	2	3



REPORT NUMBER: P29560 (CONVERTED FROM TYPE C PHOTOMETRY)
 CATALOG NUMBER: 1003-[A1, S1, SU1]-FL-LEDCEB-F-BK-LC2-UNV

CANDELA DISTRIBUTION (continued):

	-62.5°	-61.25°	-60°	-58.75°	-57.5°	-56.25°	-55°	-53.75°	-52.5°	-51.25°	-50°
33.75°	1	1	1	1	1	1	1	2	2	3	3
32.5°	1	1	1	1	1	1	2	2	2	3	3
31.25°	1	1	1	1	1	1	2	2	3	3	4
30°	1	1	1	1	1	2	2	2	3	3	4
28.75°	1	1	1	1	1	2	2	2	3	4	4
27.5°	1	1	1	1	1	2	2	3	3	4	5
26.25°	1	1	1	1	2	2	2	3	3	4	5
25°	1	1	1	1	2	2	3	3	4	5	5
23.75°	1	1	1	1	2	2	3	3	4	5	5
22.5°	1	1	1	1	2	2	3	3	4	5	5
21.25°	1	1	1	2	2	2	3	4	5	5	5
20°	1	1	1	2	2	3	3	4	5	5	5
18.75°	1	1	1	2	2	3	3	4	5	5	5
17.5°	1	1	1	2	2	3	4	4	5	5	5
16.25°	1	1	1	2	2	3	4	5	5	5	5
15°	1	1	2	2	3	3	4	5	5	5	5
13.75°	1	1	2	2	3	3	4	5	5	5	5
12.5°	1	1	2	2	3	3	4	5	5	5	5
11.25°	1	1	2	2	3	3	4	5	5	5	5
10°	1	1	2	2	3	4	5	5	5	5	5
8.75°	1	1	2	2	3	4	5	5	5	5	5
7.5°	1	1	2	2	3	4	5	5	5	5	5
6.25°	1	1	2	2	3	4	5	5	5	5	5
5°	1	1	2	2	3	4	5	5	5	5	5
3.75°	1	1	2	2	3	4	5	5	5	5	5
2.5°	1	1	2	2	3	4	5	5	5	5	5
1.25°	1	1	2	2	3	4	5	5	5	5	5
0°	1	2	2	3	3	4	5	5	5	5	5
-1.25°	1	1	2	2	3	4	5	5	5	5	5
-2.5°	1	1	2	2	3	4	5	5	5	5	5
-3.75°	1	1	2	2	3	4	5	5	5	5	5
-5°	1	1	2	2	3	4	5	5	5	5	5
-6.25°	1	1	2	2	3	4	5	5	5	5	5
-7.5°	1	1	2	2	3	4	5	5	5	5	5
-8.75°	1	1	2	2	3	4	5	5	5	5	5
-10°	1	1	2	2	3	4	5	5	5	5	5
-11.25°	1	1	2	2	3	3	4	5	5	5	5
-12.5°	1	1	2	2	3	3	4	5	5	5	5
-13.75°	1	1	2	2	3	3	4	5	5	5	5
-15°	1	1	2	2	3	3	4	5	5	5	5
-16.25°	1	1	1	2	2	3	4	5	5	5	5
-17.5°	1	1	1	2	2	3	4	4	5	5	5
-18.75°	1	1	1	2	2	3	3	4	5	5	5
-20°	1	1	1	2	2	3	3	4	5	5	5
-21.25°	1	1	1	2	2	2	3	4	5	5	5



REPORT NUMBER: P29560 (CONVERTED FROM TYPE C PHOTOMETRY)
 CATALOG NUMBER: 1003-[A1, S1, SU1]-FL-LEDCEB-F-BK-LC2-UNV

CANDELA DISTRIBUTION (continued):

	-62.5°	-61.25°	-60°	-58.75°	-57.5°	-56.25°	-55°	-53.75°	-52.5°	-51.25°	-50°
-22.5°	1	1	1	1	2	2	3	3	4	5	5
-23.75°	1	1	1	1	2	2	3	3	4	5	5
-25°	1	1	1	1	2	2	3	3	4	5	5
-26.25°	1	1	1	1	2	2	2	3	3	4	5
-27.5°	1	1	1	1	1	2	2	3	3	4	5
-28.75°	1	1	1	1	1	2	2	2	3	4	4
-30°	1	1	1	1	1	2	2	2	3	3	4
-31.25°	1	1	1	1	1	1	2	2	3	3	4
-32.5°	1	1	1	1	1	1	2	2	2	3	3
-33.75°	1	1	1	1	1	1	1	2	2	3	3
-35°	1	1	1	1	1	1	1	2	2	2	3
-36.25°	1	1	1	1	1	1	1	1	2	2	2
-37.5°	1	1	1	1	1	1	1	1	2	2	2
-38.75°	1	1	1	1	1	1	1	1	1	2	2
-40°	1	1	1	1	1	1	1	1	1	1	2
-41.25°	1	1	1	1	1	1	1	1	1	1	2
-42.5°	1	1	1	1	1	1	1	1	1	1	1
-43.75°	1	1	1	1	1	1	1	1	1	1	1
-45°	1	1	1	1	1	1	1	1	1	1	1
-46.25°	1	1	1	1	1	1	1	1	1	1	1
-47.5°	1	1	1	1	1	1	1	1	1	1	1
-48.75°	1	1	1	1	1	1	1	1	1	1	1
-50°	1	1	1	1	1	1	1	1	1	1	1
-51.25°	1	1	1	1	1	1	1	1	1	1	1
-52.5°	1	1	1	1	1	1	1	1	1	1	1
-53.75°	1	1	1	1	1	1	1	1	1	1	1
-55°	1	1	1	1	1	1	1	1	1	1	1
-56.25°	1	1	1	1	1	1	1	1	1	1	1
-57.5°	1	1	1	1	1	1	1	1	1	1	1
-58.75°	1	1	1	1	1	1	1	1	1	1	1
-60°	1	1	1	1	1	1	1	1	1	1	1
-61.25°	1	1	1	1	1	1	1	1	1	1	1
-62.5°	1	1	1	1	1	1	1	1	1	1	1
-63.75°	1	1	1	1	1	1	1	1	1	1	1
-65°	1	1	1	1	1	1	1	1	1	1	1
-66.25°	1	1	1	1	1	1	1	1	1	1	1
-67.5°	1	1	1	1	1	1	1	1	1	1	1
-68.75°	1	1	1	1	1	1	1	1	1	1	1
-70°	1	1	1	1	1	1	1	1	1	1	1
-71.25°	0	1	1	1	1	1	1	1	1	1	1
-72.5°	0	0	0	1	1	1	1	1	1	1	1
-73.75°	0	0	0	0	0	1	1	1	1	1	1
-75°	0	0	0	0	0	0	0	1	1	1	1
-76.25°	0	0	0	0	0	0	0	0	0	0	1
-77.5°	0	0	0	0	0	0	0	0	0	0	0



REPORT NUMBER: P29560 (CONVERTED FROM TYPE C PHOTOMETRY)

CATALOG NUMBER: 1003-[A1, S1, SU1]-FL-LEDCB-F-BK-LC2-UNV

CANDELA DISTRIBUTION (continued):

	-62.5°	-61.25°	-60°	-58.75°	-57.5°	-56.25°	-55°	-53.75°	-52.5°	-51.25°	-50°
-78.75°	0	0	0	0	0	0	0	0	0	0	0
-80°	0	0	0	0	0	0	0	0	0	0	0
-81.25°	0	0	0	0	0	0	0	0	0	0	0
-82.5°	0	0	0	0	0	0	0	0	0	0	0
-83.75°	0	0	0	0	0	0	0	0	0	0	0
-85°	0	0	0	0	0	0	0	0	0	0	0
-86.25°	0	0	0	0	0	0	0	0	0	0	0
-87.5°	0	0	0	0	0	0	0	0	0	0	0
-88.75°	0	0	0	0	0	0	0	0	0	0	0
-90°	0	0	0	0	0	0	0	0	0	0	0



REPORT NUMBER: P29560 (CONVERTED FROM TYPE C PHOTOMETRY)
 CATALOG NUMBER: 1003-[A1, S1, SU1]-FL-LEDCEB-F-BK-LC2-UNV

CANDELA DISTRIBUTION (continued):

	-48.75°	-47.5°	-46.25°	-45°	-43.75°	-42.5°	-41.25°	-40°	-38.75°	-37.5°	-36.25°
90°	0	0	0	0	0	0	0	0	0	0	0
88.75°	0	0	0	0	0	0	0	0	0	0	0
87.5°	0	0	0	0	0	0	0	0	0	0	0
86.25°	0	0	0	0	0	0	0	0	0	0	0
85°	0	0	0	0	0	0	0	0	0	0	0
83.75°	0	0	0	0	0	0	0	0	0	0	0
82.5°	0	0	0	0	0	0	0	0	0	0	0
81.25°	0	0	0	0	0	0	0	0	0	0	0
80°	0	0	0	0	0	0	0	0	0	0	0
78.75°	0	0	0	0	0	0	0	0	1	1	1
77.5°	0	0	0	1	1	1	1	1	1	1	1
76.25°	1	1	1	1	1	1	1	1	1	1	1
75°	1	1	1	1	1	1	1	1	1	1	1
73.75°	1	1	1	1	1	1	1	1	1	1	1
72.5°	1	1	1	1	1	1	1	1	1	1	1
71.25°	1	1	1	1	1	1	1	1	1	1	1
70°	1	1	1	1	1	1	1	1	1	1	1
68.75°	1	1	1	1	1	1	1	1	1	1	1
67.5°	1	1	1	1	1	1	1	1	1	1	1
66.25°	1	1	1	1	1	1	1	1	1	1	1
65°	1	1	1	1	1	1	1	1	1	1	1
63.75°	1	1	1	1	1	1	1	1	1	1	1
62.5°	1	1	1	1	1	1	1	1	1	1	1
61.25°	1	1	1	1	1	1	1	1	1	1	1
60°	1	1	1	1	1	1	1	1	1	1	1
58.75°	1	1	1	1	1	1	1	1	1	1	1
57.5°	1	1	1	1	1	1	1	1	1	1	1
56.25°	1	1	1	1	1	1	1	1	1	1	1
55°	1	1	1	1	1	1	1	1	1	1	1
53.75°	1	1	1	1	1	1	1	1	1	1	1
52.5°	1	1	1	1	1	1	1	1	1	2	2
51.25°	1	1	1	1	1	1	1	1	2	2	2
50°	1	1	1	1	1	1	2	2	2	2	2
48.75°	1	1	1	1	1	2	2	2	2	3	3
47.5°	1	1	1	1	2	2	2	2	3	3	3
46.25°	1	1	1	2	2	2	3	3	3	4	4
45°	1	1	2	2	2	3	3	3	4	4	5
43.75°	1	2	2	2	3	3	3	4	4	5	5
42.5°	2	2	2	3	3	3	4	5	5	5	5
41.25°	2	2	3	3	3	4	5	5	5	5	5
40°	2	2	3	3	4	5	5	5	5	5	5
38.75°	2	3	3	4	4	5	5	5	5	5	5
37.5°	3	3	4	4	5	5	5	5	5	5	5
36.25°	3	3	4	5	5	5	5	5	5	5	5
35°	3	4	5	5	5	5	5	5	5	5	5



REPORT NUMBER: P29560 (CONVERTED FROM TYPE C PHOTOMETRY)
 CATALOG NUMBER: 1003-[A1, S1, SU1]-FL-LEDCEB-F-BK-LC2-UNV

CANDELA DISTRIBUTION (continued):

	-48.75°	-47.5°	-46.25°	-45°	-43.75°	-42.5°	-41.25°	-40°	-38.75°	-37.5°	-36.25°
33.75°	4	4	5	5	5	5	5	5	5	5	5
32.5°	4	5	5	5	5	5	5	5	5	5	5
31.25°	4	5	5	5	5	5	5	5	5	5	5
30°	5	5	5	5	5	5	5	5	5	5	4
28.75°	5	5	5	5	5	5	5	5	5	4	4
27.5°	5	5	5	5	5	5	5	5	4	4	4
26.25°	5	5	5	5	5	5	5	5	4	4	4
25°	5	5	5	5	5	5	5	4	4	4	4
23.75°	5	5	5	5	5	5	5	4	4	4	4
22.5°	5	5	5	5	5	5	4	4	4	4	5
21.25°	5	5	5	5	5	5	4	4	4	4	5
20°	5	5	5	5	5	4	4	4	4	5	6
18.75°	5	5	5	5	5	4	4	4	4	5	7
17.5°	5	5	5	5	5	4	4	4	5	6	7
16.25°	5	5	5	5	4	4	4	4	5	7	8
15°	5	5	5	5	4	4	4	4	6	7	8
13.75°	5	5	5	5	4	4	4	5	6	7	8
12.5°	5	5	5	5	4	4	4	5	7	8	9
11.25°	5	5	5	4	4	4	4	5	7	8	9
10°	5	5	5	4	4	4	4	6	7	8	9
8.75°	5	5	5	4	4	4	5	6	7	8	11
7.5°	5	5	5	4	4	4	5	6	8	8	13
6.25°	5	5	5	4	4	4	5	7	8	9	14
5°	5	5	5	4	4	4	5	7	8	9	15
3.75°	5	5	5	4	4	4	5	7	8	9	15
2.5°	5	5	5	4	4	4	5	7	8	9	16
1.25°	5	5	5	4	4	4	5	7	8	9	16
0°	5	5	5	4	4	4	6	7	8	9	17
-1.25°	5	5	5	4	4	4	5	7	8	9	16
-2.5°	5	5	5	4	4	4	5	7	8	9	16
-3.75°	5	5	5	4	4	4	5	7	8	9	15
-5°	5	5	5	4	4	4	5	7	8	9	15
-6.25°	5	5	5	4	4	4	5	7	8	9	14
-7.5°	5	5	5	4	4	4	5	6	8	8	13
-8.75°	5	5	5	4	4	4	5	6	7	8	11
-10°	5	5	5	4	4	4	4	6	7	8	9
-11.25°	5	5	5	4	4	4	4	5	7	8	9
-12.5°	5	5	5	5	4	4	4	5	7	8	9
-13.75°	5	5	5	5	4	4	4	5	6	7	8
-15°	5	5	5	5	4	4	4	4	6	7	8
-16.25°	5	5	5	5	4	4	4	4	5	7	8
-17.5°	5	5	5	5	5	4	4	4	5	6	7
-18.75°	5	5	5	5	5	4	4	4	4	5	7
-20°	5	5	5	5	5	4	4	4	4	5	6
-21.25°	5	5	5	5	5	5	4	4	4	4	5



REPORT NUMBER: P29560 (CONVERTED FROM TYPE C PHOTOMETRY)
 CATALOG NUMBER: 1003-[A1, S1, SU1]-FL-LEDCEB-F-BK-LC2-UNV

CANDELA DISTRIBUTION (continued):

	-48.75°	-47.5°	-46.25°	-45°	-43.75°	-42.5°	-41.25°	-40°	-38.75°	-37.5°	-36.25°
-22.5°	5	5	5	5	5	5	4	4	4	4	5
-23.75°	5	5	5	5	5	5	5	4	4	4	4
-25°	5	5	5	5	5	5	5	4	4	4	4
-26.25°	5	5	5	5	5	5	5	5	4	4	4
-27.5°	5	5	5	5	5	5	5	5	4	4	4
-28.75°	5	5	5	5	5	5	5	5	5	4	4
-30°	5	5	5	5	5	5	5	5	5	5	4
-31.25°	4	5	5	5	5	5	5	5	5	5	5
-32.5°	4	5	5	5	5	5	5	5	5	5	5
-33.75°	4	4	5	5	5	5	5	5	5	5	5
-35°	3	4	5	5	5	5	5	5	5	5	5
-36.25°	3	3	4	5	5	5	5	5	5	5	5
-37.5°	3	3	4	4	5	5	5	5	5	5	5
-38.75°	2	3	3	4	4	5	5	5	5	5	5
-40°	2	2	3	3	4	5	5	5	5	5	5
-41.25°	2	2	3	3	3	4	5	5	5	5	5
-42.5°	2	2	2	3	3	3	4	5	5	5	5
-43.75°	1	2	2	2	3	3	3	4	4	5	5
-45°	1	1	2	2	2	3	3	3	4	4	5
-46.25°	1	1	1	2	2	2	3	3	3	4	4
-47.5°	1	1	1	1	2	2	2	2	3	3	3
-48.75°	1	1	1	1	1	2	2	2	2	3	3
-50°	1	1	1	1	1	1	2	2	2	2	2
-51.25°	1	1	1	1	1	1	1	1	2	2	2
-52.5°	1	1	1	1	1	1	1	1	1	2	2
-53.75°	1	1	1	1	1	1	1	1	1	1	1
-55°	1	1	1	1	1	1	1	1	1	1	1
-56.25°	1	1	1	1	1	1	1	1	1	1	1
-57.5°	1	1	1	1	1	1	1	1	1	1	1
-58.75°	1	1	1	1	1	1	1	1	1	1	1
-60°	1	1	1	1	1	1	1	1	1	1	1
-61.25°	1	1	1	1	1	1	1	1	1	1	1
-62.5°	1	1	1	1	1	1	1	1	1	1	1
-63.75°	1	1	1	1	1	1	1	1	1	1	1
-65°	1	1	1	1	1	1	1	1	1	1	1
-66.25°	1	1	1	1	1	1	1	1	1	1	1
-67.5°	1	1	1	1	1	1	1	1	1	1	1
-68.75°	1	1	1	1	1	1	1	1	1	1	1
-70°	1	1	1	1	1	1	1	1	1	1	1
-71.25°	1	1	1	1	1	1	1	1	1	1	1
-72.5°	1	1	1	1	1	1	1	1	1	1	1
-73.75°	1	1	1	1	1	1	1	1	1	1	1
-75°	1	1	1	1	1	1	1	1	1	1	1
-76.25°	1	1	1	1	1	1	1	1	1	1	1
-77.5°	0	0	0	1	1	1	1	1	1	1	1



REPORT NUMBER: P29560 (CONVERTED FROM TYPE C PHOTOMETRY)

CATALOG NUMBER: 1003-[A1, S1, SU1]-FL-LEDCB-F-BK-LC2-UNV

CANDELA DISTRIBUTION (continued):

	-48.75°	-47.5°	-46.25°	-45°	-43.75°	-42.5°	-41.25°	-40°	-38.75°	-37.5°	-36.25°
-78.75°	0	0	0	0	0	0	0	0	1	1	1
-80°	0	0	0	0	0	0	0	0	0	0	0
-81.25°	0	0	0	0	0	0	0	0	0	0	0
-82.5°	0	0	0	0	0	0	0	0	0	0	0
-83.75°	0	0	0	0	0	0	0	0	0	0	0
-85°	0	0	0	0	0	0	0	0	0	0	0
-86.25°	0	0	0	0	0	0	0	0	0	0	0
-87.5°	0	0	0	0	0	0	0	0	0	0	0
-88.75°	0	0	0	0	0	0	0	0	0	0	0
-90°	0	0	0	0	0	0	0	0	0	0	0



REPORT NUMBER: P29560 (CONVERTED FROM TYPE C PHOTOMETRY)
 CATALOG NUMBER: 1003-[A1, S1, SU1]-FL-LEDCEB-F-BK-LC2-UNV

CANDELA DISTRIBUTION (continued):

	-35°	-33.75°	-32.5°	-31.25°	-30°	-28.75°	-27.5°	-26.25°	-25°	-23.75°	-22.5°
90°	0	0	0	0	0	0	0	0	0	0	0
88.75°	0	0	0	0	0	0	0	0	0	0	0
87.5°	0	0	0	0	0	0	0	0	0	0	0
86.25°	0	0	0	0	0	0	0	0	0	0	0
85°	0	0	0	0	0	0	0	0	0	0	0
83.75°	0	0	0	0	0	0	0	0	0	0	0
82.5°	0	0	0	0	0	0	0	0	0	0	0
81.25°	0	0	0	0	0	0	0	0	0	0	0
80°	0	0	0	0	0	1	1	1	1	1	1
78.75°	1	1	1	1	1	1	1	1	1	1	1
77.5°	1	1	1	1	1	1	1	1	1	1	1
76.25°	1	1	1	1	1	1	1	1	1	1	1
75°	1	1	1	1	1	1	1	1	1	1	1
73.75°	1	1	1	1	1	1	1	1	1	1	1
72.5°	1	1	1	1	1	1	1	1	1	1	1
71.25°	1	1	1	1	1	1	1	1	1	1	1
70°	1	1	1	1	1	1	1	1	1	1	1
68.75°	1	1	1	1	1	1	1	1	1	1	1
67.5°	1	1	1	1	1	1	1	1	1	1	1
66.25°	1	1	1	1	1	1	1	1	1	1	1
65°	1	1	1	1	1	1	1	1	1	1	1
63.75°	1	1	1	1	1	1	1	1	1	1	1
62.5°	1	1	1	1	1	1	1	1	1	1	1
61.25°	1	1	1	1	1	1	1	1	1	1	1
60°	1	1	1	1	1	1	1	1	1	1	1
58.75°	1	1	1	1	1	1	1	1	1	1	1
57.5°	1	1	1	1	1	1	1	2	2	2	2
56.25°	1	1	1	1	2	2	2	2	2	2	2
55°	1	1	2	2	2	2	2	2	3	3	3
53.75°	2	2	2	2	2	2	3	3	3	3	3
52.5°	2	2	2	3	3	3	3	3	4	4	4
51.25°	2	3	3	3	3	4	4	4	5	5	5
50°	3	3	3	4	4	4	5	5	5	5	5
48.75°	3	4	4	4	5	5	5	5	5	5	5
47.5°	4	4	5	5	5	5	5	5	5	5	5
46.25°	5	5	5	5	5	5	5	5	5	5	5
45°	5	5	5	5	5	5	5	5	5	5	5
43.75°	5	5	5	5	5	5	5	5	5	5	5
42.5°	5	5	5	5	5	5	5	5	5	5	5
41.25°	5	5	5	5	5	5	5	5	5	5	4
40°	5	5	5	5	5	5	5	5	4	4	4
38.75°	5	5	5	5	5	5	4	4	4	4	4
37.5°	5	5	5	5	5	4	4	4	4	4	4
36.25°	5	5	5	5	4	4	4	4	4	4	5
35°	5	5	5	4	4	4	4	4	5	5	6



REPORT NUMBER: P29560 (CONVERTED FROM TYPE C PHOTOMETRY)
 CATALOG NUMBER: 1003-[A1, S1, SU1]-FL-LEDCEB-F-BK-LC2-UNV

CANDELA DISTRIBUTION (continued):

	-35°	-33.75°	-32.5°	-31.25°	-30°	-28.75°	-27.5°	-26.25°	-25°	-23.75°	-22.5°
33.75°	5	5	4	4	4	4	4	5	6	6	7
32.5°	5	4	4	4	4	4	5	6	7	7	8
31.25°	4	4	4	4	4	5	6	7	8	8	9
30°	4	4	4	4	5	6	7	8	8	9	13
28.75°	4	4	4	5	6	7	8	8	10	14	19
27.5°	4	4	5	6	7	8	9	10	15	20	25
26.25°	4	5	6	7	8	8	10	15	20	28	43
25°	5	6	7	8	8	10	15	20	29	45	62
23.75°	5	6	7	8	9	14	20	28	45	63	82
22.5°	6	7	8	9	13	19	25	43	62	82	106
21.25°	7	8	8	11	17	23	40	59	79	104	129
20°	7	8	9	15	21	34	54	74	100	126	155
18.75°	8	9	12	18	26	47	68	93	120	148	188
17.5°	8	9	15	22	38	59	83	111	140	179	225
16.25°	8	12	18	27	49	71	100	129	165	211	263
15°	9	15	21	38	60	85	116	146	192	244	300
13.75°	10	17	24	47	70	100	131	170	220	277	336
12.5°	13	20	33	56	81	113	145	193	248	309	372
11.25°	15	22	41	64	93	125	164	216	276	338	406
10°	17	24	48	72	104	137	182	238	301	367	438
8.75°	18	29	54	80	113	147	199	259	324	393	468
7.5°	20	35	59	88	122	160	215	278	344	417	494
6.25°	21	39	64	94	129	172	229	294	363	439	516
5°	22	43	68	100	134	181	241	307	379	456	534
3.75°	23	46	71	104	139	188	250	318	391	470	548
2.5°	24	48	73	107	142	194	257	326	400	480	559
1.25°	24	49	75	109	144	198	262	330	405	486	565
0°	24	50	75	110	145	199	263	332	407	488	567
-1.25°	24	49	75	109	144	198	262	330	405	486	565
-2.5°	24	48	73	107	142	194	257	326	400	480	559
-3.75°	23	46	71	104	139	188	250	318	391	470	548
-5°	22	43	68	100	134	181	241	307	379	456	534
-6.25°	21	39	64	94	129	172	229	294	363	439	516
-7.5°	20	35	59	88	122	160	215	278	344	417	494
-8.75°	18	29	54	80	113	147	199	259	324	393	468
-10°	17	24	48	72	104	137	182	238	301	367	438
-11.25°	15	22	41	64	93	125	164	216	276	338	406
-12.5°	13	20	33	56	81	113	145	193	248	309	372
-13.75°	10	17	24	47	70	100	131	170	220	277	336
-15°	9	15	21	38	60	85	116	146	192	244	300
-16.25°	8	12	18	27	49	71	100	129	165	211	263
-17.5°	8	9	15	22	38	59	83	111	140	179	225
-18.75°	8	9	12	18	26	47	68	93	120	148	188
-20°	7	8	9	15	21	34	54	74	100	126	155
-21.25°	7	8	8	11	17	23	40	59	79	104	129



REPORT NUMBER: P29560 (CONVERTED FROM TYPE C PHOTOMETRY)
 CATALOG NUMBER: 1003-[A1, S1, SU1]-FL-LEDCEB-F-BK-LC2-UNV

CANDELA DISTRIBUTION (continued):

	-35°	-33.75°	-32.5°	-31.25°	-30°	-28.75°	-27.5°	-26.25°	-25°	-23.75°	-22.5°
-22.5°	6	7	8	9	13	19	25	43	62	82	106
-23.75°	5	6	7	8	9	14	20	28	45	63	82
-25°	5	6	7	8	8	10	15	20	29	45	62
-26.25°	4	5	6	7	8	8	10	15	20	28	43
-27.5°	4	4	5	6	7	8	9	10	15	20	25
-28.75°	4	4	4	5	6	7	8	8	10	14	19
-30°	4	4	4	4	5	6	7	8	8	9	13
-31.25°	4	4	4	4	4	5	6	7	8	8	9
-32.5°	5	4	4	4	4	4	5	6	7	7	8
-33.75°	5	5	4	4	4	4	4	5	6	6	7
-35°	5	5	5	4	4	4	4	4	5	5	6
-36.25°	5	5	5	5	4	4	4	4	4	4	5
-37.5°	5	5	5	5	5	4	4	4	4	4	4
-38.75°	5	5	5	5	5	5	4	4	4	4	4
-40°	5	5	5	5	5	5	5	5	4	4	4
-41.25°	5	5	5	5	5	5	5	5	5	5	4
-42.5°	5	5	5	5	5	5	5	5	5	5	5
-43.75°	5	5	5	5	5	5	5	5	5	5	5
-45°	5	5	5	5	5	5	5	5	5	5	5
-46.25°	5	5	5	5	5	5	5	5	5	5	5
-47.5°	4	4	5	5	5	5	5	5	5	5	5
-48.75°	3	4	4	4	5	5	5	5	5	5	5
-50°	3	3	3	4	4	4	5	5	5	5	5
-51.25°	2	3	3	3	3	4	4	4	5	5	5
-52.5°	2	2	2	3	3	3	3	3	4	4	4
-53.75°	2	2	2	2	2	2	3	3	3	3	3
-55°	1	1	2	2	2	2	2	2	3	3	3
-56.25°	1	1	1	1	2	2	2	2	2	2	2
-57.5°	1	1	1	1	1	1	1	2	2	2	2
-58.75°	1	1	1	1	1	1	1	1	1	1	1
-60°	1	1	1	1	1	1	1	1	1	1	1
-61.25°	1	1	1	1	1	1	1	1	1	1	1
-62.5°	1	1	1	1	1	1	1	1	1	1	1
-63.75°	1	1	1	1	1	1	1	1	1	1	1
-65°	1	1	1	1	1	1	1	1	1	1	1
-66.25°	1	1	1	1	1	1	1	1	1	1	1
-67.5°	1	1	1	1	1	1	1	1	1	1	1
-68.75°	1	1	1	1	1	1	1	1	1	1	1
-70°	1	1	1	1	1	1	1	1	1	1	1
-71.25°	1	1	1	1	1	1	1	1	1	1	1
-72.5°	1	1	1	1	1	1	1	1	1	1	1
-73.75°	1	1	1	1	1	1	1	1	1	1	1
-75°	1	1	1	1	1	1	1	1	1	1	1
-76.25°	1	1	1	1	1	1	1	1	1	1	1
-77.5°	1	1	1	1	1	1	1	1	1	1	1



REPORT NUMBER: P29560 (CONVERTED FROM TYPE C PHOTOMETRY)

CATALOG NUMBER: 1003-[A1, S1, SU1]-FL-LEDCB-F-BK-LC2-UNV

CANDELA DISTRIBUTION (continued):

	-35°	-33.75°	-32.5°	-31.25°	-30°	-28.75°	-27.5°	-26.25°	-25°	-23.75°	-22.5°
-78.75°	1	1	1	1	1	1	1	1	1	1	1
-80°	0	0	0	0	0	1	1	1	1	1	1
-81.25°	0	0	0	0	0	0	0	0	0	0	0
-82.5°	0	0	0	0	0	0	0	0	0	0	0
-83.75°	0	0	0	0	0	0	0	0	0	0	0
-85°	0	0	0	0	0	0	0	0	0	0	0
-86.25°	0	0	0	0	0	0	0	0	0	0	0
-87.5°	0	0	0	0	0	0	0	0	0	0	0
-88.75°	0	0	0	0	0	0	0	0	0	0	0
-90°	0	0	0	0	0	0	0	0	0	0	0



REPORT NUMBER: P29560 (CONVERTED FROM TYPE C PHOTOMETRY)
 CATALOG NUMBER: 1003-[A1, S1, SU1]-FL-LEDCEB-F-BK-LC2-UNV

CANDELA DISTRIBUTION (continued):

	-21.25°	-20°	-18.75°	-17.5°	-16.25°	-15°	-13.75°	-12.5°	-11.25°	-10°	-8.75°
90°	0	0	0	0	0	0	0	0	0	0	0
88.75°	0	0	0	0	0	0	0	0	0	0	0
87.5°	0	0	0	0	0	0	0	0	0	0	0
86.25°	0	0	0	0	0	0	0	0	0	0	0
85°	0	0	0	0	0	0	0	0	0	0	0
83.75°	0	0	0	0	0	0	0	0	0	0	0
82.5°	0	0	0	0	0	0	0	0	0	0	0
81.25°	0	0	0	0	0	0	0	0	0	0	0
80°	1	1	1	1	1	1	1	1	1	1	1
78.75°	1	1	1	1	1	1	1	1	1	1	1
77.5°	1	1	1	1	1	1	1	1	1	1	1
76.25°	1	1	1	1	1	1	1	1	1	1	1
75°	1	1	1	1	1	1	1	1	1	1	1
73.75°	1	1	1	1	1	1	1	1	1	1	1
72.5°	1	1	1	1	1	1	1	1	1	1	1
71.25°	1	1	1	1	1	1	1	1	1	1	1
70°	1	1	1	1	1	1	1	1	1	1	1
68.75°	1	1	1	1	1	1	1	1	1	1	1
67.5°	1	1	1	1	1	1	1	1	1	1	1
66.25°	1	1	1	1	1	1	1	1	1	1	1
65°	1	1	1	1	1	1	1	1	1	1	1
63.75°	1	1	1	1	1	1	1	1	1	1	1
62.5°	1	1	1	1	1	1	1	1	1	1	1
61.25°	1	1	1	1	1	1	1	1	1	1	1
60°	1	1	1	1	1	2	2	2	2	2	2
58.75°	2	2	2	2	2	2	2	2	2	2	2
57.5°	2	2	2	2	2	3	3	3	3	3	3
56.25°	2	3	3	3	3	3	3	3	3	4	4
55°	3	3	3	4	4	4	4	4	4	5	5
53.75°	4	4	4	4	5	5	5	5	5	5	5
52.5°	5	5	5	5	5	5	5	5	5	5	5
51.25°	5	5	5	5	5	5	5	5	5	5	5
50°	5	5	5	5	5	5	5	5	5	5	5
48.75°	5	5	5	5	5	5	5	5	5	5	5
47.5°	5	5	5	5	5	5	5	5	5	5	5
46.25°	5	5	5	5	5	5	5	5	5	5	5
45°	5	5	5	5	5	5	5	5	4	4	4
43.75°	5	5	5	5	4	4	4	4	4	4	4
42.5°	5	4	4	4	4	4	4	4	4	4	4
41.25°	4	4	4	4	4	4	4	4	4	4	5
40°	4	4	4	4	4	4	5	5	5	6	6
38.75°	4	4	4	5	5	6	6	7	7	7	7
37.5°	4	5	5	6	7	7	7	8	8	8	8
36.25°	5	6	7	7	8	8	8	9	9	9	11
35°	7	7	8	8	8	9	10	13	15	17	18



REPORT NUMBER: P29560 (CONVERTED FROM TYPE C PHOTOMETRY)
 CATALOG NUMBER: 1003-[A1, S1, SU1]-FL-LEDCEB-F-BK-LC2-UNV

CANDELA DISTRIBUTION (continued):

	-21.25°	-20°	-18.75°	-17.5°	-16.25°	-15°	-13.75°	-12.5°	-11.25°	-10°	-8.75°
33.75°	8	8	9	9	12	15	17	20	22	24	29
32.5°	8	9	12	15	18	21	24	33	41	48	54
31.25°	11	15	18	22	27	38	47	56	64	72	80
30°	17	21	26	38	49	60	70	81	93	104	113
28.75°	23	34	47	59	71	85	100	113	125	137	147
27.5°	40	54	68	83	100	116	131	145	164	182	199
26.25°	59	74	93	111	129	146	170	193	216	238	259
25°	79	100	120	140	165	192	220	248	276	301	324
23.75°	104	126	148	179	211	244	277	309	338	367	393
22.5°	129	155	188	225	263	300	336	372	406	438	468
21.25°	158	194	234	276	317	358	399	439	477	511	541
20°	194	236	282	327	373	419	465	507	546	582	615
18.75°	234	282	331	381	432	482	528	573	615	656	692
17.5°	276	327	381	436	490	542	591	640	687	729	766
16.25°	317	373	432	490	546	601	656	707	755	797	837
15°	358	419	482	542	601	661	718	770	819	866	912
13.75°	399	465	528	591	656	718	776	830	885	939	991
12.5°	439	507	573	640	707	770	830	891	953	1013	1067
11.25°	477	546	615	687	755	819	885	953	1020	1082	1136
10°	511	582	656	729	797	866	939	1013	1082	1144	1196
8.75°	541	615	692	766	837	912	991	1067	1136	1196	1245
7.5°	568	646	724	798	873	955	1037	1114	1181	1239	1288
6.25°	592	673	751	827	908	993	1077	1154	1219	1275	1322
5°	612	694	774	851	936	1025	1109	1184	1248	1304	1349
3.75°	629	712	791	871	960	1050	1134	1208	1271	1325	1368
2.5°	640	724	804	887	977	1068	1153	1225	1287	1340	1381
1.25°	648	731	812	896	988	1079	1163	1234	1297	1349	1389
0°	650	734	814	899	991	1083	1166	1238	1300	1352	1392
-1.25°	648	731	812	896	988	1079	1163	1234	1297	1349	1389
-2.5°	640	724	804	887	977	1068	1153	1225	1287	1340	1381
-3.75°	629	712	791	871	960	1050	1134	1208	1271	1325	1368
-5°	612	694	774	851	936	1025	1109	1184	1248	1304	1349
-6.25°	592	673	751	827	908	993	1077	1154	1219	1275	1322
-7.5°	568	646	724	798	873	955	1037	1114	1181	1239	1288
-8.75°	541	615	692	766	837	912	991	1067	1136	1196	1245
-10°	511	582	656	729	797	866	939	1013	1082	1144	1196
-11.25°	477	546	615	687	755	819	885	953	1020	1082	1136
-12.5°	439	507	573	640	707	770	830	891	953	1013	1067
-13.75°	399	465	528	591	656	718	776	830	885	939	991
-15°	358	419	482	542	601	661	718	770	819	866	912
-16.25°	317	373	432	490	546	601	656	707	755	797	837
-17.5°	276	327	381	436	490	542	591	640	687	729	766
-18.75°	234	282	331	381	432	482	528	573	615	656	692
-20°	194	236	282	327	373	419	465	507	546	582	615
-21.25°	158	194	234	276	317	358	399	439	477	511	541



REPORT NUMBER: P29560 (CONVERTED FROM TYPE C PHOTOMETRY)
 CATALOG NUMBER: 1003-[A1, S1, SU1]-FL-LEDCEB-F-BK-LC2-UNV

CANDELA DISTRIBUTION (continued):

	-21.25°	-20°	-18.75°	-17.5°	-16.25°	-15°	-13.75°	-12.5°	-11.25°	-10°	-8.75°
-22.5°	129	155	188	225	263	300	336	372	406	438	468
-23.75°	104	126	148	179	211	244	277	309	338	367	393
-25°	79	100	120	140	165	192	220	248	276	301	324
-26.25°	59	74	93	111	129	146	170	193	216	238	259
-27.5°	40	54	68	83	100	116	131	145	164	182	199
-28.75°	23	34	47	59	71	85	100	113	125	137	147
-30°	17	21	26	38	49	60	70	81	93	104	113
-31.25°	11	15	18	22	27	38	47	56	64	72	80
-32.5°	8	9	12	15	18	21	24	33	41	48	54
-33.75°	8	8	9	9	12	15	17	20	22	24	29
-35°	7	7	8	8	8	9	10	13	15	17	18
-36.25°	5	6	7	7	8	8	8	9	9	9	11
-37.5°	4	5	5	6	7	7	7	8	8	8	8
-38.75°	4	4	4	5	5	6	6	7	7	7	7
-40°	4	4	4	4	4	4	5	5	5	6	6
-41.25°	4	4	4	4	4	4	4	4	4	4	5
-42.5°	5	4	4	4	4	4	4	4	4	4	4
-43.75°	5	5	5	5	4	4	4	4	4	4	4
-45°	5	5	5	5	5	5	5	5	4	4	4
-46.25°	5	5	5	5	5	5	5	5	5	5	5
-47.5°	5	5	5	5	5	5	5	5	5	5	5
-48.75°	5	5	5	5	5	5	5	5	5	5	5
-50°	5	5	5	5	5	5	5	5	5	5	5
-51.25°	5	5	5	5	5	5	5	5	5	5	5
-52.5°	5	5	5	5	5	5	5	5	5	5	5
-53.75°	4	4	4	4	5	5	5	5	5	5	5
-55°	3	3	3	4	4	4	4	4	4	5	5
-56.25°	2	3	3	3	3	3	3	3	3	4	4
-57.5°	2	2	2	2	2	3	3	3	3	3	3
-58.75°	2	2	2	2	2	2	2	2	2	2	2
-60°	1	1	1	1	1	2	2	2	2	2	2
-61.25°	1	1	1	1	1	1	1	1	1	1	1
-62.5°	1	1	1	1	1	1	1	1	1	1	1
-63.75°	1	1	1	1	1	1	1	1	1	1	1
-65°	1	1	1	1	1	1	1	1	1	1	1
-66.25°	1	1	1	1	1	1	1	1	1	1	1
-67.5°	1	1	1	1	1	1	1	1	1	1	1
-68.75°	1	1	1	1	1	1	1	1	1	1	1
-70°	1	1	1	1	1	1	1	1	1	1	1
-71.25°	1	1	1	1	1	1	1	1	1	1	1
-72.5°	1	1	1	1	1	1	1	1	1	1	1
-73.75°	1	1	1	1	1	1	1	1	1	1	1
-75°	1	1	1	1	1	1	1	1	1	1	1
-76.25°	1	1	1	1	1	1	1	1	1	1	1
-77.5°	1	1	1	1	1	1	1	1	1	1	1



REPORT NUMBER: P29560 (CONVERTED FROM TYPE C PHOTOMETRY)

CATALOG NUMBER: 1003-[A1, S1, SU1]-FL-LEDCB-F-BK-LC2-UNV

CANDELA DISTRIBUTION (continued):

	-21.25°	-20°	-18.75°	-17.5°	-16.25°	-15°	-13.75°	-12.5°	-11.25°	-10°	-8.75°
-78.75°	1	1	1	1	1	1	1	1	1	1	1
-80°	1	1	1	1	1	1	1	1	1	1	1
-81.25°	0	0	0	0	0	0	0	0	0	0	0
-82.5°	0	0	0	0	0	0	0	0	0	0	0
-83.75°	0	0	0	0	0	0	0	0	0	0	0
-85°	0	0	0	0	0	0	0	0	0	0	0
-86.25°	0	0	0	0	0	0	0	0	0	0	0
-87.5°	0	0	0	0	0	0	0	0	0	0	0
-88.75°	0	0	0	0	0	0	0	0	0	0	0
-90°	0	0	0	0	0	0	0	0	0	0	0



REPORT NUMBER: P29560 (CONVERTED FROM TYPE C PHOTOMETRY)
 CATALOG NUMBER: 1003-[A1, S1, SU1]-FL-LEDCEB-F-BK-LC2-UNV

CANDELA DISTRIBUTION (continued):

	-7.5°	-6.25°	-5°	-3.75°	-2.5°	-1.25°	0°	1.25°	2.5°	3.75°	5°
90°	0	0	0	0	0	0	0	0	0	0	0
88.75°	0	0	0	0	0	0	0	0	0	0	0
87.5°	0	0	0	0	0	0	0	0	0	0	0
86.25°	0	0	0	0	0	0	0	0	0	0	0
85°	0	0	0	0	0	0	0	0	0	0	0
83.75°	0	0	0	0	0	0	0	0	0	0	0
82.5°	0	0	0	0	0	0	0	0	0	0	0
81.25°	0	0	0	0	0	0	1	0	0	0	0
80°	1	1	1	1	1	1	1	1	1	1	1
78.75°	1	1	1	1	1	1	1	1	1	1	1
77.5°	1	1	1	1	1	1	1	1	1	1	1
76.25°	1	1	1	1	1	1	1	1	1	1	1
75°	1	1	1	1	1	1	1	1	1	1	1
73.75°	1	1	1	1	1	1	1	1	1	1	1
72.5°	1	1	1	1	1	1	1	1	1	1	1
71.25°	1	1	1	1	1	1	1	1	1	1	1
70°	1	1	1	1	1	1	1	1	1	1	1
68.75°	1	1	1	1	1	1	1	1	1	1	1
67.5°	1	1	1	1	1	1	1	1	1	1	1
66.25°	1	1	1	1	1	1	1	1	1	1	1
65°	1	1	1	1	1	1	1	1	1	1	1
63.75°	1	1	1	1	1	1	1	1	1	1	1
62.5°	1	1	1	1	1	1	1	1	1	1	1
61.25°	1	1	1	1	1	1	2	1	1	1	1
60°	2	2	2	2	2	2	2	2	2	2	2
58.75°	2	2	2	2	2	2	3	2	2	2	2
57.5°	3	3	3	3	3	3	3	3	3	3	3
56.25°	4	4	4	4	4	4	4	4	4	4	4
55°	5	5	5	5	5	5	5	5	5	5	5
53.75°	5	5	5	5	5	5	5	5	5	5	5
52.5°	5	5	5	5	5	5	5	5	5	5	5
51.25°	5	5	5	5	5	5	5	5	5	5	5
50°	5	5	5	5	5	5	5	5	5	5	5
48.75°	5	5	5	5	5	5	5	5	5	5	5
47.5°	5	5	5	5	5	5	5	5	5	5	5
46.25°	5	5	5	5	5	5	5	5	5	5	5
45°	4	4	4	4	4	4	4	4	4	4	4
43.75°	4	4	4	4	4	4	4	4	4	4	4
42.5°	4	4	4	4	4	4	4	4	4	4	4
41.25°	5	5	5	5	5	5	6	5	5	5	5
40°	6	7	7	7	7	7	7	7	7	7	7
38.75°	8	8	8	8	8	8	8	8	8	8	8
37.5°	8	9	9	9	9	9	9	9	9	9	9
36.25°	13	14	15	15	16	16	17	16	16	15	15
35°	20	21	22	23	24	24	24	24	24	23	22



REPORT NUMBER: P29560 (CONVERTED FROM TYPE C PHOTOMETRY)
 CATALOG NUMBER: 1003-[A1, S1, SU1]-FL-LEDCEB-F-BK-LC2-UNV

CANDELA DISTRIBUTION (continued):

	-7.5°	-6.25°	-5°	-3.75°	-2.5°	-1.25°	0°	1.25°	2.5°	3.75°	5°
33.75°	35	39	43	46	48	49	50	49	48	46	43
32.5°	59	64	68	71	73	75	75	75	73	71	68
31.25°	88	94	100	104	107	109	110	109	107	104	100
30°	122	129	134	139	142	144	145	144	142	139	134
28.75°	160	172	181	188	194	198	199	198	194	188	181
27.5°	215	229	241	250	257	262	263	262	257	250	241
26.25°	278	294	307	318	326	330	332	330	326	318	307
25°	344	363	379	391	400	405	407	405	400	391	379
23.75°	417	439	456	470	480	486	488	486	480	470	456
22.5°	494	516	534	548	559	565	567	565	559	548	534
21.25°	568	592	612	629	640	648	650	648	640	629	612
20°	646	673	694	712	724	731	734	731	724	712	694
18.75°	724	751	774	791	804	812	814	812	804	791	774
17.5°	798	827	851	871	887	896	899	896	887	871	851
16.25°	873	908	936	960	977	988	991	988	977	960	936
15°	955	993	1025	1050	1068	1079	1083	1079	1068	1050	1025
13.75°	1037	1077	1109	1134	1153	1163	1166	1163	1153	1134	1109
12.5°	1114	1154	1184	1208	1225	1234	1238	1234	1225	1208	1184
11.25°	1181	1219	1248	1271	1287	1297	1300	1297	1287	1271	1248
10°	1239	1275	1304	1325	1340	1349	1352	1349	1340	1325	1304
8.75°	1288	1322	1349	1368	1381	1389	1392	1389	1381	1368	1349
7.5°	1328	1360	1384	1404	1419	1426	1429	1426	1419	1404	1384
6.25°	1360	1390	1417	1433	1445	1451	1454	1451	1445	1433	1417
5°	1384	1417	1438	1454	1464	1471	1473	1471	1464	1454	1438
3.75°	1404	1433	1454	1468	1479	1485	1486	1485	1479	1468	1454
2.5°	1419	1445	1464	1479	1487	1490	1492	1490	1487	1479	1464
1.25°	1426	1451	1471	1485	1490	1496	1501	1496	1490	1485	1471
0°	1429	1454	1473	1486	1492	1501	1510	1501	1492	1486	1473
-1.25°	1426	1451	1471	1485	1490	1496	1501	1496	1490	1485	1471
-2.5°	1419	1445	1464	1479	1487	1490	1492	1490	1487	1479	1464
-3.75°	1404	1433	1454	1468	1479	1485	1486	1485	1479	1468	1454
-5°	1384	1417	1438	1454	1464	1471	1473	1471	1464	1454	1438
-6.25°	1360	1390	1417	1433	1445	1451	1454	1451	1445	1433	1417
-7.5°	1328	1360	1384	1404	1419	1426	1429	1426	1419	1404	1384
-8.75°	1288	1322	1349	1368	1381	1389	1392	1389	1381	1368	1349
-10°	1239	1275	1304	1325	1340	1349	1352	1349	1340	1325	1304
-11.25°	1181	1219	1248	1271	1287	1297	1300	1297	1287	1271	1248
-12.5°	1114	1154	1184	1208	1225	1234	1238	1234	1225	1208	1184
-13.75°	1037	1077	1109	1134	1153	1163	1166	1163	1153	1134	1109
-15°	955	993	1025	1050	1068	1079	1083	1079	1068	1050	1025
-16.25°	873	908	936	960	977	988	991	988	977	960	936
-17.5°	798	827	851	871	887	896	899	896	887	871	851
-18.75°	724	751	774	791	804	812	814	812	804	791	774
-20°	646	673	694	712	724	731	734	731	724	712	694
-21.25°	568	592	612	629	640	648	650	648	640	629	612



REPORT NUMBER: P29560 (CONVERTED FROM TYPE C PHOTOMETRY)
 CATALOG NUMBER: 1003-[A1, S1, SU1]-FL-LEDCEB-F-BK-LC2-UNV

CANDELA DISTRIBUTION (continued):

	-7.5°	-6.25°	-5°	-3.75°	-2.5°	-1.25°	0°	1.25°	2.5°	3.75°	5°
-22.5°	494	516	534	548	559	565	567	565	559	548	534
-23.75°	417	439	456	470	480	486	488	486	480	470	456
-25°	344	363	379	391	400	405	407	405	400	391	379
-26.25°	278	294	307	318	326	330	332	330	326	318	307
-27.5°	215	229	241	250	257	262	263	262	257	250	241
-28.75°	160	172	181	188	194	198	199	198	194	188	181
-30°	122	129	134	139	142	144	145	144	142	139	134
-31.25°	88	94	100	104	107	109	110	109	107	104	100
-32.5°	59	64	68	71	73	75	75	75	73	71	68
-33.75°	35	39	43	46	48	49	50	49	48	46	43
-35°	20	21	22	23	24	24	24	24	24	23	22
-36.25°	13	14	15	15	16	16	17	16	16	15	15
-37.5°	8	9	9	9	9	9	9	9	9	9	9
-38.75°	8	8	8	8	8	8	8	8	8	8	8
-40°	6	7	7	7	7	7	7	7	7	7	7
-41.25°	5	5	5	5	5	5	6	5	5	5	5
-42.5°	4	4	4	4	4	4	4	4	4	4	4
-43.75°	4	4	4	4	4	4	4	4	4	4	4
-45°	4	4	4	4	4	4	4	4	4	4	4
-46.25°	5	5	5	5	5	5	5	5	5	5	5
-47.5°	5	5	5	5	5	5	5	5	5	5	5
-48.75°	5	5	5	5	5	5	5	5	5	5	5
-50°	5	5	5	5	5	5	5	5	5	5	5
-51.25°	5	5	5	5	5	5	5	5	5	5	5
-52.5°	5	5	5	5	5	5	5	5	5	5	5
-53.75°	5	5	5	5	5	5	5	5	5	5	5
-55°	5	5	5	5	5	5	5	5	5	5	5
-56.25°	4	4	4	4	4	4	4	4	4	4	4
-57.5°	3	3	3	3	3	3	3	3	3	3	3
-58.75°	2	2	2	2	2	2	3	2	2	2	2
-60°	2	2	2	2	2	2	2	2	2	2	2
-61.25°	1	1	1	1	1	1	2	1	1	1	1
-62.5°	1	1	1	1	1	1	1	1	1	1	1
-63.75°	1	1	1	1	1	1	1	1	1	1	1
-65°	1	1	1	1	1	1	1	1	1	1	1
-66.25°	1	1	1	1	1	1	1	1	1	1	1
-67.5°	1	1	1	1	1	1	1	1	1	1	1
-68.75°	1	1	1	1	1	1	1	1	1	1	1
-70°	1	1	1	1	1	1	1	1	1	1	1
-71.25°	1	1	1	1	1	1	1	1	1	1	1
-72.5°	1	1	1	1	1	1	1	1	1	1	1
-73.75°	1	1	1	1	1	1	1	1	1	1	1
-75°	1	1	1	1	1	1	1	1	1	1	1
-76.25°	1	1	1	1	1	1	1	1	1	1	1
-77.5°	1	1	1	1	1	1	1	1	1	1	1



REPORT NUMBER: P29560 (CONVERTED FROM TYPE C PHOTOMETRY)

CATALOG NUMBER: 1003-[A1, S1, SU1]-FL-LEDCEB-F-BK-LC2-UNV

CANDELA DISTRIBUTION (continued):

	-7.5°	-6.25°	-5°	-3.75°	-2.5°	-1.25°	0°	1.25°	2.5°	3.75°	5°
-78.75°	1	1	1	1	1	1	1	1	1	1	1
-80°	1	1	1	1	1	1	1	1	1	1	1
-81.25°	0	0	0	0	0	0	1	0	0	0	0
-82.5°	0	0	0	0	0	0	0	0	0	0	0
-83.75°	0	0	0	0	0	0	0	0	0	0	0
-85°	0	0	0	0	0	0	0	0	0	0	0
-86.25°	0	0	0	0	0	0	0	0	0	0	0
-87.5°	0	0	0	0	0	0	0	0	0	0	0
-88.75°	0	0	0	0	0	0	0	0	0	0	0
-90°	0	0	0	0	0	0	0	0	0	0	0



REPORT NUMBER: P29560 (CONVERTED FROM TYPE C PHOTOMETRY)
 CATALOG NUMBER: 1003-[A1, S1, SU1]-FL-LEDCEB-F-BK-LC2-UNV

CANDELA DISTRIBUTION (continued):

	6.25°	7.5°	8.75°	10°	11.25°	12.5°	13.75°	15°	16.25°	17.5°	18.75°
90°	0	0	0	0	0	0	0	0	0	0	0
88.75°	0	0	0	0	0	0	0	0	0	0	0
87.5°	0	0	0	0	0	0	0	0	0	0	0
86.25°	0	0	0	0	0	0	0	0	0	0	0
85°	0	0	0	0	0	0	0	0	0	0	0
83.75°	0	0	0	0	0	0	0	0	0	0	0
82.5°	0	0	0	0	0	0	0	0	0	0	0
81.25°	0	0	0	0	0	0	0	0	0	0	0
80°	1	1	1	1	1	1	1	1	1	1	1
78.75°	1	1	1	1	1	1	1	1	1	1	1
77.5°	1	1	1	1	1	1	1	1	1	1	1
76.25°	1	1	1	1	1	1	1	1	1	1	1
75°	1	1	1	1	1	1	1	1	1	1	1
73.75°	1	1	1	1	1	1	1	1	1	1	1
72.5°	1	1	1	1	1	1	1	1	1	1	1
71.25°	1	1	1	1	1	1	1	1	1	1	1
70°	1	1	1	1	1	1	1	1	1	1	1
68.75°	1	1	1	1	1	1	1	1	1	1	1
67.5°	1	1	1	1	1	1	1	1	1	1	1
66.25°	1	1	1	1	1	1	1	1	1	1	1
65°	1	1	1	1	1	1	1	1	1	1	1
63.75°	1	1	1	1	1	1	1	1	1	1	1
62.5°	1	1	1	1	1	1	1	1	1	1	1
61.25°	1	1	1	1	1	1	1	1	1	1	1
60°	2	2	2	2	2	2	2	2	1	1	1
58.75°	2	2	2	2	2	2	2	2	2	2	2
57.5°	3	3	3	3	3	3	3	3	2	2	2
56.25°	4	4	4	4	3	3	3	3	3	3	3
55°	5	5	5	5	4	4	4	4	4	4	3
53.75°	5	5	5	5	5	5	5	5	5	4	4
52.5°	5	5	5	5	5	5	5	5	5	5	5
51.25°	5	5	5	5	5	5	5	5	5	5	5
50°	5	5	5	5	5	5	5	5	5	5	5
48.75°	5	5	5	5	5	5	5	5	5	5	5
47.5°	5	5	5	5	5	5	5	5	5	5	5
46.25°	5	5	5	5	5	5	5	5	5	5	5
45°	4	4	4	4	4	5	5	5	5	5	5
43.75°	4	4	4	4	4	4	4	4	4	5	5
42.5°	4	4	4	4	4	4	4	4	4	4	4
41.25°	5	5	5	4	4	4	4	4	4	4	4
40°	7	6	6	6	5	5	5	4	4	4	4
38.75°	8	8	7	7	7	7	6	6	5	5	4
37.5°	9	8	8	8	8	8	7	7	7	6	5
36.25°	14	13	11	9	9	9	8	8	8	7	7
35°	21	20	18	17	15	13	10	9	8	8	8



REPORT NUMBER: P29560 (CONVERTED FROM TYPE C PHOTOMETRY)
 CATALOG NUMBER: 1003-[A1, S1, SU1]-FL-LEDCEB-F-BK-LC2-UNV

CANDELA DISTRIBUTION (continued):

	6.25°	7.5°	8.75°	10°	11.25°	12.5°	13.75°	15°	16.25°	17.5°	18.75°
33.75°	39	35	29	24	22	20	17	15	12	9	9
32.5°	64	59	54	48	41	33	24	21	18	15	12
31.25°	94	88	80	72	64	56	47	38	27	22	18
30°	129	122	113	104	93	81	70	60	49	38	26
28.75°	172	160	147	137	125	113	100	85	71	59	47
27.5°	229	215	199	182	164	145	131	116	100	83	68
26.25°	294	278	259	238	216	193	170	146	129	111	93
25°	363	344	324	301	276	248	220	192	165	140	120
23.75°	439	417	393	367	338	309	277	244	211	179	148
22.5°	516	494	468	438	406	372	336	300	263	225	188
21.25°	592	568	541	511	477	439	399	358	317	276	234
20°	673	646	615	582	546	507	465	419	373	327	282
18.75°	751	724	692	656	615	573	528	482	432	381	331
17.5°	827	798	766	729	687	640	591	542	490	436	381
16.25°	908	873	837	797	755	707	656	601	546	490	432
15°	993	955	912	866	819	770	718	661	601	542	482
13.75°	1077	1037	991	939	885	830	776	718	656	591	528
12.5°	1154	1114	1067	1013	953	891	830	770	707	640	573
11.25°	1219	1181	1136	1082	1020	953	885	819	755	687	615
10°	1275	1239	1196	1144	1082	1013	939	866	797	729	656
8.75°	1322	1288	1245	1196	1136	1067	991	912	837	766	692
7.5°	1360	1328	1288	1239	1181	1114	1037	955	873	798	724
6.25°	1390	1360	1322	1275	1219	1154	1077	993	908	827	751
5°	1417	1384	1349	1304	1248	1184	1109	1025	936	851	774
3.75°	1433	1404	1368	1325	1271	1208	1134	1050	960	871	791
2.5°	1445	1419	1381	1340	1287	1225	1153	1068	977	887	804
1.25°	1451	1426	1389	1349	1297	1234	1163	1079	988	896	812
0°	1454	1429	1392	1352	1300	1238	1166	1083	991	899	814
-1.25°	1451	1426	1389	1349	1297	1234	1163	1079	988	896	812
-2.5°	1445	1419	1381	1340	1287	1225	1153	1068	977	887	804
-3.75°	1433	1404	1368	1325	1271	1208	1134	1050	960	871	791
-5°	1417	1384	1349	1304	1248	1184	1109	1025	936	851	774
-6.25°	1390	1360	1322	1275	1219	1154	1077	993	908	827	751
-7.5°	1360	1328	1288	1239	1181	1114	1037	955	873	798	724
-8.75°	1322	1288	1245	1196	1136	1067	991	912	837	766	692
-10°	1275	1239	1196	1144	1082	1013	939	866	797	729	656
-11.25°	1219	1181	1136	1082	1020	953	885	819	755	687	615
-12.5°	1154	1114	1067	1013	953	891	830	770	707	640	573
-13.75°	1077	1037	991	939	885	830	776	718	656	591	528
-15°	993	955	912	866	819	770	718	661	601	542	482
-16.25°	908	873	837	797	755	707	656	601	546	490	432
-17.5°	827	798	766	729	687	640	591	542	490	436	381
-18.75°	751	724	692	656	615	573	528	482	432	381	331
-20°	673	646	615	582	546	507	465	419	373	327	282
-21.25°	592	568	541	511	477	439	399	358	317	276	234



REPORT NUMBER: P29560 (CONVERTED FROM TYPE C PHOTOMETRY)
 CATALOG NUMBER: 1003-[A1, S1, SU1]-FL-LEDCEB-F-BK-LC2-UNV

CANDELA DISTRIBUTION (continued):

	6.25°	7.5°	8.75°	10°	11.25°	12.5°	13.75°	15°	16.25°	17.5°	18.75°
-22.5°	516	494	468	438	406	372	336	300	263	225	188
-23.75°	439	417	393	367	338	309	277	244	211	179	148
-25°	363	344	324	301	276	248	220	192	165	140	120
-26.25°	294	278	259	238	216	193	170	146	129	111	93
-27.5°	229	215	199	182	164	145	131	116	100	83	68
-28.75°	172	160	147	137	125	113	100	85	71	59	47
-30°	129	122	113	104	93	81	70	60	49	38	26
-31.25°	94	88	80	72	64	56	47	38	27	22	18
-32.5°	64	59	54	48	41	33	24	21	18	15	12
-33.75°	39	35	29	24	22	20	17	15	12	9	9
-35°	21	20	18	17	15	13	10	9	8	8	8
-36.25°	14	13	11	9	9	9	8	8	8	7	7
-37.5°	9	8	8	8	8	8	7	7	7	6	5
-38.75°	8	8	7	7	7	7	6	6	5	5	4
-40°	7	6	6	6	5	5	5	4	4	4	4
-41.25°	5	5	5	4	4	4	4	4	4	4	4
-42.5°	4	4	4	4	4	4	4	4	4	4	4
-43.75°	4	4	4	4	4	4	4	4	4	5	5
-45°	4	4	4	4	4	5	5	5	5	5	5
-46.25°	5	5	5	5	5	5	5	5	5	5	5
-47.5°	5	5	5	5	5	5	5	5	5	5	5
-48.75°	5	5	5	5	5	5	5	5	5	5	5
-50°	5	5	5	5	5	5	5	5	5	5	5
-51.25°	5	5	5	5	5	5	5	5	5	5	5
-52.5°	5	5	5	5	5	5	5	5	5	5	5
-53.75°	5	5	5	5	5	5	5	5	5	4	4
-55°	5	5	5	5	4	4	4	4	4	4	3
-56.25°	4	4	4	4	3	3	3	3	3	3	3
-57.5°	3	3	3	3	3	3	3	3	2	2	2
-58.75°	2	2	2	2	2	2	2	2	2	2	2
-60°	2	2	2	2	2	2	2	2	1	1	1
-61.25°	1	1	1	1	1	1	1	1	1	1	1
-62.5°	1	1	1	1	1	1	1	1	1	1	1
-63.75°	1	1	1	1	1	1	1	1	1	1	1
-65°	1	1	1	1	1	1	1	1	1	1	1
-66.25°	1	1	1	1	1	1	1	1	1	1	1
-67.5°	1	1	1	1	1	1	1	1	1	1	1
-68.75°	1	1	1	1	1	1	1	1	1	1	1
-70°	1	1	1	1	1	1	1	1	1	1	1
-71.25°	1	1	1	1	1	1	1	1	1	1	1
-72.5°	1	1	1	1	1	1	1	1	1	1	1
-73.75°	1	1	1	1	1	1	1	1	1	1	1
-75°	1	1	1	1	1	1	1	1	1	1	1
-76.25°	1	1	1	1	1	1	1	1	1	1	1
-77.5°	1	1	1	1	1	1	1	1	1	1	1



REPORT NUMBER: P29560 (CONVERTED FROM TYPE C PHOTOMETRY)

CATALOG NUMBER: 1003-[A1, S1, SU1]-FL-LEDCB-F-BK-LC2-UNV

CANDELA DISTRIBUTION (continued):

	6.25°	7.5°	8.75°	10°	11.25°	12.5°	13.75°	15°	16.25°	17.5°	18.75°
-78.75°	1	1	1	1	1	1	1	1	1	1	1
-80°	1	1	1	1	1	1	1	1	1	1	1
-81.25°	0	0	0	0	0	0	0	0	0	0	0
-82.5°	0	0	0	0	0	0	0	0	0	0	0
-83.75°	0	0	0	0	0	0	0	0	0	0	0
-85°	0	0	0	0	0	0	0	0	0	0	0
-86.25°	0	0	0	0	0	0	0	0	0	0	0
-87.5°	0	0	0	0	0	0	0	0	0	0	0
-88.75°	0	0	0	0	0	0	0	0	0	0	0
-90°	0	0	0	0	0	0	0	0	0	0	0



REPORT NUMBER: P29560 (CONVERTED FROM TYPE C PHOTOMETRY)
 CATALOG NUMBER: 1003-[A1, S1, SU1]-FL-LEDCEB-F-BK-LC2-UNV

CANDELA DISTRIBUTION (continued):

	20°	21.25°	22.5°	23.75°	25°	26.25°	27.5°	28.75°	30°	31.25°	32.5°
90°	0	0	0	0	0	0	0	0	0	0	0
88.75°	0	0	0	0	0	0	0	0	0	0	0
87.5°	0	0	0	0	0	0	0	0	0	0	0
86.25°	0	0	0	0	0	0	0	0	0	0	0
85°	0	0	0	0	0	0	0	0	0	0	0
83.75°	0	0	0	0	0	0	0	0	0	0	0
82.5°	0	0	0	0	0	0	0	0	0	0	0
81.25°	0	0	0	0	0	0	0	0	0	0	0
80°	1	1	1	1	1	1	1	1	0	0	0
78.75°	1	1	1	1	1	1	1	1	1	1	1
77.5°	1	1	1	1	1	1	1	1	1	1	1
76.25°	1	1	1	1	1	1	1	1	1	1	1
75°	1	1	1	1	1	1	1	1	1	1	1
73.75°	1	1	1	1	1	1	1	1	1	1	1
72.5°	1	1	1	1	1	1	1	1	1	1	1
71.25°	1	1	1	1	1	1	1	1	1	1	1
70°	1	1	1	1	1	1	1	1	1	1	1
68.75°	1	1	1	1	1	1	1	1	1	1	1
67.5°	1	1	1	1	1	1	1	1	1	1	1
66.25°	1	1	1	1	1	1	1	1	1	1	1
65°	1	1	1	1	1	1	1	1	1	1	1
63.75°	1	1	1	1	1	1	1	1	1	1	1
62.5°	1	1	1	1	1	1	1	1	1	1	1
61.25°	1	1	1	1	1	1	1	1	1	1	1
60°	1	1	1	1	1	1	1	1	1	1	1
58.75°	2	2	1	1	1	1	1	1	1	1	1
57.5°	2	2	2	2	2	2	1	1	1	1	1
56.25°	3	2	2	2	2	2	2	2	2	1	1
55°	3	3	3	3	3	2	2	2	2	2	2
53.75°	4	4	3	3	3	3	3	2	2	2	2
52.5°	5	5	4	4	4	3	3	3	3	3	2
51.25°	5	5	5	5	5	4	4	4	3	3	3
50°	5	5	5	5	5	5	5	4	4	4	3
48.75°	5	5	5	5	5	5	5	5	5	4	4
47.5°	5	5	5	5	5	5	5	5	5	5	5
46.25°	5	5	5	5	5	5	5	5	5	5	5
45°	5	5	5	5	5	5	5	5	5	5	5
43.75°	5	5	5	5	5	5	5	5	5	5	5
42.5°	4	5	5	5	5	5	5	5	5	5	5
41.25°	4	4	4	5	5	5	5	5	5	5	5
40°	4	4	4	4	4	5	5	5	5	5	5
38.75°	4	4	4	4	4	4	4	5	5	5	5
37.5°	5	4	4	4	4	4	4	4	5	5	5
36.25°	6	5	5	4	4	4	4	4	4	5	5
35°	7	7	6	5	5	4	4	4	4	4	5



REPORT NUMBER: P29560 (CONVERTED FROM TYPE C PHOTOMETRY)
 CATALOG NUMBER: 1003-[A1, S1, SU1]-FL-LEDCEB-F-BK-LC2-UNV

CANDELA DISTRIBUTION (continued):

	20°	21.25°	22.5°	23.75°	25°	26.25°	27.5°	28.75°	30°	31.25°	32.5°
33.75°	8	8	7	6	6	5	4	4	4	4	4
32.5°	9	8	8	7	7	6	5	4	4	4	4
31.25°	15	11	9	8	8	7	6	5	4	4	4
30°	21	17	13	9	8	8	7	6	5	4	4
28.75°	34	23	19	14	10	8	8	7	6	5	4
27.5°	54	40	25	20	15	10	9	8	7	6	5
26.25°	74	59	43	28	20	15	10	8	8	7	6
25°	100	79	62	45	29	20	15	10	8	8	7
23.75°	126	104	82	63	45	28	20	14	9	8	7
22.5°	155	129	106	82	62	43	25	19	13	9	8
21.25°	194	158	129	104	79	59	40	23	17	11	8
20°	236	194	155	126	100	74	54	34	21	15	9
18.75°	282	234	188	148	120	93	68	47	26	18	12
17.5°	327	276	225	179	140	111	83	59	38	22	15
16.25°	373	317	263	211	165	129	100	71	49	27	18
15°	419	358	300	244	192	146	116	85	60	38	21
13.75°	465	399	336	277	220	170	131	100	70	47	24
12.5°	507	439	372	309	248	193	145	113	81	56	33
11.25°	546	477	406	338	276	216	164	125	93	64	41
10°	582	511	438	367	301	238	182	137	104	72	48
8.75°	615	541	468	393	324	259	199	147	113	80	54
7.5°	646	568	494	417	344	278	215	160	122	88	59
6.25°	673	592	516	439	363	294	229	172	129	94	64
5°	694	612	534	456	379	307	241	181	134	100	68
3.75°	712	629	548	470	391	318	250	188	139	104	71
2.5°	724	640	559	480	400	326	257	194	142	107	73
1.25°	731	648	565	486	405	330	262	198	144	109	75
0°	734	650	567	488	407	332	263	199	145	110	75
-1.25°	731	648	565	486	405	330	262	198	144	109	75
-2.5°	724	640	559	480	400	326	257	194	142	107	73
-3.75°	712	629	548	470	391	318	250	188	139	104	71
-5°	694	612	534	456	379	307	241	181	134	100	68
-6.25°	673	592	516	439	363	294	229	172	129	94	64
-7.5°	646	568	494	417	344	278	215	160	122	88	59
-8.75°	615	541	468	393	324	259	199	147	113	80	54
-10°	582	511	438	367	301	238	182	137	104	72	48
-11.25°	546	477	406	338	276	216	164	125	93	64	41
-12.5°	507	439	372	309	248	193	145	113	81	56	33
-13.75°	465	399	336	277	220	170	131	100	70	47	24
-15°	419	358	300	244	192	146	116	85	60	38	21
-16.25°	373	317	263	211	165	129	100	71	49	27	18
-17.5°	327	276	225	179	140	111	83	59	38	22	15
-18.75°	282	234	188	148	120	93	68	47	26	18	12
-20°	236	194	155	126	100	74	54	34	21	15	9
-21.25°	194	158	129	104	79	59	40	23	17	11	8



REPORT NUMBER: P29560 (CONVERTED FROM TYPE C PHOTOMETRY)
 CATALOG NUMBER: 1003-[A1, S1, SU1]-FL-LEDCEB-F-BK-LC2-UNV

CANDELA DISTRIBUTION (continued):

	20°	21.25°	22.5°	23.75°	25°	26.25°	27.5°	28.75°	30°	31.25°	32.5°
-22.5°	155	129	106	82	62	43	25	19	13	9	8
-23.75°	126	104	82	63	45	28	20	14	9	8	7
-25°	100	79	62	45	29	20	15	10	8	8	7
-26.25°	74	59	43	28	20	15	10	8	8	7	6
-27.5°	54	40	25	20	15	10	9	8	7	6	5
-28.75°	34	23	19	14	10	8	8	7	6	5	4
-30°	21	17	13	9	8	8	7	6	5	4	4
-31.25°	15	11	9	8	8	7	6	5	4	4	4
-32.5°	9	8	8	7	7	6	5	4	4	4	4
-33.75°	8	8	7	6	6	5	4	4	4	4	4
-35°	7	7	6	5	5	4	4	4	4	4	5
-36.25°	6	5	5	4	4	4	4	4	4	5	5
-37.5°	5	4	4	4	4	4	4	4	5	5	5
-38.75°	4	4	4	4	4	4	4	5	5	5	5
-40°	4	4	4	4	4	5	5	5	5	5	5
-41.25°	4	4	4	5	5	5	5	5	5	5	5
-42.5°	4	5	5	5	5	5	5	5	5	5	5
-43.75°	5	5	5	5	5	5	5	5	5	5	5
-45°	5	5	5	5	5	5	5	5	5	5	5
-46.25°	5	5	5	5	5	5	5	5	5	5	5
-47.5°	5	5	5	5	5	5	5	5	5	5	5
-48.75°	5	5	5	5	5	5	5	5	5	4	4
-50°	5	5	5	5	5	5	5	4	4	4	3
-51.25°	5	5	5	5	5	4	4	4	3	3	3
-52.5°	5	5	4	4	4	3	3	3	3	3	2
-53.75°	4	4	3	3	3	3	3	2	2	2	2
-55°	3	3	3	3	3	2	2	2	2	2	2
-56.25°	3	2	2	2	2	2	2	2	2	1	1
-57.5°	2	2	2	2	2	2	1	1	1	1	1
-58.75°	2	2	1	1	1	1	1	1	1	1	1
-60°	1	1	1	1	1	1	1	1	1	1	1
-61.25°	1	1	1	1	1	1	1	1	1	1	1
-62.5°	1	1	1	1	1	1	1	1	1	1	1
-63.75°	1	1	1	1	1	1	1	1	1	1	1
-65°	1	1	1	1	1	1	1	1	1	1	1
-66.25°	1	1	1	1	1	1	1	1	1	1	1
-67.5°	1	1	1	1	1	1	1	1	1	1	1
-68.75°	1	1	1	1	1	1	1	1	1	1	1
-70°	1	1	1	1	1	1	1	1	1	1	1
-71.25°	1	1	1	1	1	1	1	1	1	1	1
-72.5°	1	1	1	1	1	1	1	1	1	1	1
-73.75°	1	1	1	1	1	1	1	1	1	1	1
-75°	1	1	1	1	1	1	1	1	1	1	1
-76.25°	1	1	1	1	1	1	1	1	1	1	1
-77.5°	1	1	1	1	1	1	1	1	1	1	1



REPORT NUMBER: P29560 (CONVERTED FROM TYPE C PHOTOMETRY)

CATALOG NUMBER: 1003-[A1, S1, SU1]-FL-LEDCEB-F-BK-LC2-UNV

CANDELA DISTRIBUTION (continued):

	20°	21.25°	22.5°	23.75°	25°	26.25°	27.5°	28.75°	30°	31.25°	32.5°
-78.75°	1	1	1	1	1	1	1	1	1	1	1
-80°	1	1	1	1	1	1	1	1	0	0	0
-81.25°	0	0	0	0	0	0	0	0	0	0	0
-82.5°	0	0	0	0	0	0	0	0	0	0	0
-83.75°	0	0	0	0	0	0	0	0	0	0	0
-85°	0	0	0	0	0	0	0	0	0	0	0
-86.25°	0	0	0	0	0	0	0	0	0	0	0
-87.5°	0	0	0	0	0	0	0	0	0	0	0
-88.75°	0	0	0	0	0	0	0	0	0	0	0
-90°	0	0	0	0	0	0	0	0	0	0	0



REPORT NUMBER: P29560 (CONVERTED FROM TYPE C PHOTOMETRY)
 CATALOG NUMBER: 1003-[A1, S1, SU1]-FL-LEDCEB-F-BK-LC2-UNV

CANDELA DISTRIBUTION (continued):

	33.75°	35°	36.25°	37.5°	38.75°	40°	41.25°	42.5°	43.75°	45°	46.25°
90°	0	0	0	0	0	0	0	0	0	0	0
88.75°	0	0	0	0	0	0	0	0	0	0	0
87.5°	0	0	0	0	0	0	0	0	0	0	0
86.25°	0	0	0	0	0	0	0	0	0	0	0
85°	0	0	0	0	0	0	0	0	0	0	0
83.75°	0	0	0	0	0	0	0	0	0	0	0
82.5°	0	0	0	0	0	0	0	0	0	0	0
81.25°	0	0	0	0	0	0	0	0	0	0	0
80°	0	0	0	0	0	0	0	0	0	0	0
78.75°	1	1	1	1	1	0	0	0	0	0	0
77.5°	1	1	1	1	1	1	1	1	1	1	0
76.25°	1	1	1	1	1	1	1	1	1	1	1
75°	1	1	1	1	1	1	1	1	1	1	1
73.75°	1	1	1	1	1	1	1	1	1	1	1
72.5°	1	1	1	1	1	1	1	1	1	1	1
71.25°	1	1	1	1	1	1	1	1	1	1	1
70°	1	1	1	1	1	1	1	1	1	1	1
68.75°	1	1	1	1	1	1	1	1	1	1	1
67.5°	1	1	1	1	1	1	1	1	1	1	1
66.25°	1	1	1	1	1	1	1	1	1	1	1
65°	1	1	1	1	1	1	1	1	1	1	1
63.75°	1	1	1	1	1	1	1	1	1	1	1
62.5°	1	1	1	1	1	1	1	1	1	1	1
61.25°	1	1	1	1	1	1	1	1	1	1	1
60°	1	1	1	1	1	1	1	1	1	1	1
58.75°	1	1	1	1	1	1	1	1	1	1	1
57.5°	1	1	1	1	1	1	1	1	1	1	1
56.25°	1	1	1	1	1	1	1	1	1	1	1
55°	1	1	1	1	1	1	1	1	1	1	1
53.75°	2	2	1	1	1	1	1	1	1	1	1
52.5°	2	2	2	2	1	1	1	1	1	1	1
51.25°	3	2	2	2	2	1	1	1	1	1	1
50°	3	3	2	2	2	2	2	1	1	1	1
48.75°	4	3	3	3	2	2	2	2	1	1	1
47.5°	4	4	3	3	3	2	2	2	2	1	1
46.25°	5	5	4	4	3	3	3	2	2	2	1
45°	5	5	5	4	4	3	3	3	2	2	2
43.75°	5	5	5	5	4	4	3	3	3	2	2
42.5°	5	5	5	5	5	5	4	3	3	3	2
41.25°	5	5	5	5	5	5	5	4	3	3	3
40°	5	5	5	5	5	5	5	5	4	3	3
38.75°	5	5	5	5	5	5	5	5	4	4	3
37.5°	5	5	5	5	5	5	5	5	5	4	4
36.25°	5	5	5	5	5	5	5	5	5	5	4
35°	5	5	5	5	5	5	5	5	5	5	5



REPORT NUMBER: P29560 (CONVERTED FROM TYPE C PHOTOMETRY)
 CATALOG NUMBER: 1003-[A1, S1, SU1]-FL-LEDCEB-F-BK-LC2-UNV

CANDELA DISTRIBUTION (continued):

	33.75°	35°	36.25°	37.5°	38.75°	40°	41.25°	42.5°	43.75°	45°	46.25°
33.75°	5	5	5	5	5	5	5	5	5	5	5
32.5°	4	5	5	5	5	5	5	5	5	5	5
31.25°	4	4	5	5	5	5	5	5	5	5	5
30°	4	4	4	5	5	5	5	5	5	5	5
28.75°	4	4	4	4	5	5	5	5	5	5	5
27.5°	4	4	4	4	4	5	5	5	5	5	5
26.25°	5	4	4	4	4	5	5	5	5	5	5
25°	6	5	4	4	4	4	5	5	5	5	5
23.75°	6	5	4	4	4	4	5	5	5	5	5
22.5°	7	6	5	4	4	4	4	5	5	5	5
21.25°	8	7	5	4	4	4	4	5	5	5	5
20°	8	7	6	5	4	4	4	4	5	5	5
18.75°	9	8	7	5	4	4	4	4	5	5	5
17.5°	9	8	7	6	5	4	4	4	5	5	5
16.25°	12	8	8	7	5	4	4	4	4	5	5
15°	15	9	8	7	6	4	4	4	4	5	5
13.75°	17	10	8	7	6	5	4	4	4	5	5
12.5°	20	13	9	8	7	5	4	4	4	5	5
11.25°	22	15	9	8	7	5	4	4	4	4	5
10°	24	17	9	8	7	6	4	4	4	4	5
8.75°	29	18	11	8	7	6	5	4	4	4	5
7.5°	35	20	13	8	8	6	5	4	4	4	5
6.25°	39	21	14	9	8	7	5	4	4	4	5
5°	43	22	15	9	8	7	5	4	4	4	5
3.75°	46	23	15	9	8	7	5	4	4	4	5
2.5°	48	24	16	9	8	7	5	4	4	4	5
1.25°	49	24	16	9	8	7	5	4	4	4	5
0°	50	24	17	9	8	7	6	4	4	4	5
-1.25°	49	24	16	9	8	7	5	4	4	4	5
-2.5°	48	24	16	9	8	7	5	4	4	4	5
-3.75°	46	23	15	9	8	7	5	4	4	4	5
-5°	43	22	15	9	8	7	5	4	4	4	5
-6.25°	39	21	14	9	8	7	5	4	4	4	5
-7.5°	35	20	13	8	8	6	5	4	4	4	5
-8.75°	29	18	11	8	7	6	5	4	4	4	5
-10°	24	17	9	8	7	6	4	4	4	4	5
-11.25°	22	15	9	8	7	5	4	4	4	4	5
-12.5°	20	13	9	8	7	5	4	4	4	5	5
-13.75°	17	10	8	7	6	5	4	4	4	5	5
-15°	15	9	8	7	6	4	4	4	4	5	5
-16.25°	12	8	8	7	5	4	4	4	4	5	5
-17.5°	9	8	7	6	5	4	4	4	5	5	5
-18.75°	9	8	7	5	4	4	4	4	5	5	5
-20°	8	7	6	5	4	4	4	4	5	5	5
-21.25°	8	7	5	4	4	4	4	5	5	5	5



REPORT NUMBER: P29560 (CONVERTED FROM TYPE C PHOTOMETRY)
 CATALOG NUMBER: 1003-[A1, S1, SU1]-FL-LEDCEB-F-BK-LC2-UNV

CANDELA DISTRIBUTION (continued):

	33.75°	35°	36.25°	37.5°	38.75°	40°	41.25°	42.5°	43.75°	45°	46.25°
-22.5°	7	6	5	4	4	4	4	5	5	5	5
-23.75°	6	5	4	4	4	4	5	5	5	5	5
-25°	6	5	4	4	4	4	5	5	5	5	5
-26.25°	5	4	4	4	4	5	5	5	5	5	5
-27.5°	4	4	4	4	4	5	5	5	5	5	5
-28.75°	4	4	4	4	5	5	5	5	5	5	5
-30°	4	4	4	5	5	5	5	5	5	5	5
-31.25°	4	4	5	5	5	5	5	5	5	5	5
-32.5°	4	5	5	5	5	5	5	5	5	5	5
-33.75°	5	5	5	5	5	5	5	5	5	5	5
-35°	5	5	5	5	5	5	5	5	5	5	5
-36.25°	5	5	5	5	5	5	5	5	5	5	4
-37.5°	5	5	5	5	5	5	5	5	5	4	4
-38.75°	5	5	5	5	5	5	5	5	4	4	3
-40°	5	5	5	5	5	5	5	5	4	3	3
-41.25°	5	5	5	5	5	5	5	4	3	3	3
-42.5°	5	5	5	5	5	5	4	3	3	3	2
-43.75°	5	5	5	5	4	4	3	3	3	2	2
-45°	5	5	5	4	4	3	3	3	2	2	2
-46.25°	5	5	4	4	3	3	3	2	2	2	1
-47.5°	4	4	3	3	3	2	2	2	2	1	1
-48.75°	4	3	3	3	2	2	2	2	1	1	1
-50°	3	3	2	2	2	2	2	1	1	1	1
-51.25°	3	2	2	2	2	1	1	1	1	1	1
-52.5°	2	2	2	2	1	1	1	1	1	1	1
-53.75°	2	2	1	1	1	1	1	1	1	1	1
-55°	1	1	1	1	1	1	1	1	1	1	1
-56.25°	1	1	1	1	1	1	1	1	1	1	1
-57.5°	1	1	1	1	1	1	1	1	1	1	1
-58.75°	1	1	1	1	1	1	1	1	1	1	1
-60°	1	1	1	1	1	1	1	1	1	1	1
-61.25°	1	1	1	1	1	1	1	1	1	1	1
-62.5°	1	1	1	1	1	1	1	1	1	1	1
-63.75°	1	1	1	1	1	1	1	1	1	1	1
-65°	1	1	1	1	1	1	1	1	1	1	1
-66.25°	1	1	1	1	1	1	1	1	1	1	1
-67.5°	1	1	1	1	1	1	1	1	1	1	1
-68.75°	1	1	1	1	1	1	1	1	1	1	1
-70°	1	1	1	1	1	1	1	1	1	1	1
-71.25°	1	1	1	1	1	1	1	1	1	1	1
-72.5°	1	1	1	1	1	1	1	1	1	1	1
-73.75°	1	1	1	1	1	1	1	1	1	1	1
-75°	1	1	1	1	1	1	1	1	1	1	1
-76.25°	1	1	1	1	1	1	1	1	1	1	1
-77.5°	1	1	1	1	1	1	1	1	1	1	0



REPORT NUMBER: P29560 (CONVERTED FROM TYPE C PHOTOMETRY)

CATALOG NUMBER: 1003-[A1, S1, SU1]-FL-LEDCEB-F-BK-LC2-UNV

CANDELA DISTRIBUTION (continued):

	33.75°	35°	36.25°	37.5°	38.75°	40°	41.25°	42.5°	43.75°	45°	46.25°
-78.75°	1	1	1	1	1	0	0	0	0	0	0
-80°	0	0	0	0	0	0	0	0	0	0	0
-81.25°	0	0	0	0	0	0	0	0	0	0	0
-82.5°	0	0	0	0	0	0	0	0	0	0	0
-83.75°	0	0	0	0	0	0	0	0	0	0	0
-85°	0	0	0	0	0	0	0	0	0	0	0
-86.25°	0	0	0	0	0	0	0	0	0	0	0
-87.5°	0	0	0	0	0	0	0	0	0	0	0
-88.75°	0	0	0	0	0	0	0	0	0	0	0
-90°	0	0	0	0	0	0	0	0	0	0	0



REPORT NUMBER: P29560 (CONVERTED FROM TYPE C PHOTOMETRY)
 CATALOG NUMBER: 1003-[A1, S1, SU1]-FL-LEDCEB-F-BK-LC2-UNV

CANDELA DISTRIBUTION (continued):

	47.5°	48.75°	50°	51.25°	52.5°	53.75°	55°	56.25°	57.5°	58.75°	60°
90°	0	0	0	0	0	0	0	0	0	0	0
88.75°	0	0	0	0	0	0	0	0	0	0	0
87.5°	0	0	0	0	0	0	0	0	0	0	0
86.25°	0	0	0	0	0	0	0	0	0	0	0
85°	0	0	0	0	0	0	0	0	0	0	0
83.75°	0	0	0	0	0	0	0	0	0	0	0
82.5°	0	0	0	0	0	0	0	0	0	0	0
81.25°	0	0	0	0	0	0	0	0	0	0	0
80°	0	0	0	0	0	0	0	0	0	0	0
78.75°	0	0	0	0	0	0	0	0	0	0	0
77.5°	0	0	0	0	0	0	0	0	0	0	0
76.25°	1	1	1	0	0	0	0	0	0	0	0
75°	1	1	1	1	1	1	0	0	0	0	0
73.75°	1	1	1	1	1	1	1	1	0	0	0
72.5°	1	1	1	1	1	1	1	1	1	1	0
71.25°	1	1	1	1	1	1	1	1	1	1	1
70°	1	1	1	1	1	1	1	1	1	1	1
68.75°	1	1	1	1	1	1	1	1	1	1	1
67.5°	1	1	1	1	1	1	1	1	1	1	1
66.25°	1	1	1	1	1	1	1	1	1	1	1
65°	1	1	1	1	1	1	1	1	1	1	1
63.75°	1	1	1	1	1	1	1	1	1	1	1
62.5°	1	1	1	1	1	1	1	1	1	1	1
61.25°	1	1	1	1	1	1	1	1	1	1	1
60°	1	1	1	1	1	1	1	1	1	1	1
58.75°	1	1	1	1	1	1	1	1	1	1	1
57.5°	1	1	1	1	1	1	1	1	1	1	1
56.25°	1	1	1	1	1	1	1	1	1	1	1
55°	1	1	1	1	1	1	1	1	1	1	1
53.75°	1	1	1	1	1	1	1	1	1	1	1
52.5°	1	1	1	1	1	1	1	1	1	1	1
51.25°	1	1	1	1	1	1	1	1	1	1	1
50°	1	1	1	1	1	1	1	1	1	1	1
48.75°	1	1	1	1	1	1	1	1	1	1	1
47.5°	1	1	1	1	1	1	1	1	1	1	1
46.25°	1	1	1	1	1	1	1	1	1	1	1
45°	1	1	1	1	1	1	1	1	1	1	1
43.75°	2	1	1	1	1	1	1	1	1	1	1
42.5°	2	2	1	1	1	1	1	1	1	1	1
41.25°	2	2	2	1	1	1	1	1	1	1	1
40°	2	2	2	1	1	1	1	1	1	1	1
38.75°	3	2	2	2	1	1	1	1	1	1	1
37.5°	3	3	2	2	2	1	1	1	1	1	1
36.25°	3	3	2	2	2	1	1	1	1	1	1
35°	4	3	3	2	2	2	1	1	1	1	1



REPORT NUMBER: P29560 (CONVERTED FROM TYPE C PHOTOMETRY)
 CATALOG NUMBER: 1003-[A1, S1, SU1]-FL-LEDCEB-F-BK-LC2-UNV

CANDELA DISTRIBUTION (continued):

	47.5°	48.75°	50°	51.25°	52.5°	53.75°	55°	56.25°	57.5°	58.75°	60°
33.75°	4	4	3	3	2	2	1	1	1	1	1
32.5°	5	4	3	3	2	2	2	1	1	1	1
31.25°	5	4	4	3	3	2	2	1	1	1	1
30°	5	5	4	3	3	2	2	2	1	1	1
28.75°	5	5	4	4	3	2	2	2	1	1	1
27.5°	5	5	5	4	3	3	2	2	1	1	1
26.25°	5	5	5	4	3	3	2	2	2	1	1
25°	5	5	5	5	4	3	3	2	2	1	1
23.75°	5	5	5	5	4	3	3	2	2	1	1
22.5°	5	5	5	5	4	3	3	2	2	1	1
21.25°	5	5	5	5	5	4	3	2	2	2	1
20°	5	5	5	5	5	4	3	3	2	2	1
18.75°	5	5	5	5	5	4	3	3	2	2	1
17.5°	5	5	5	5	5	4	4	3	2	2	1
16.25°	5	5	5	5	5	5	4	3	2	2	1
15°	5	5	5	5	5	5	4	3	3	2	2
13.75°	5	5	5	5	5	5	4	3	3	2	2
12.5°	5	5	5	5	5	5	4	3	3	2	2
11.25°	5	5	5	5	5	5	4	3	3	2	2
10°	5	5	5	5	5	5	5	4	3	2	2
8.75°	5	5	5	5	5	5	5	4	3	2	2
7.5°	5	5	5	5	5	5	5	4	3	2	2
6.25°	5	5	5	5	5	5	5	4	3	2	2
5°	5	5	5	5	5	5	5	4	3	2	2
3.75°	5	5	5	5	5	5	5	4	3	2	2
2.5°	5	5	5	5	5	5	5	4	3	2	2
1.25°	5	5	5	5	5	5	5	4	3	2	2
0°	5	5	5	5	5	5	5	4	3	3	2
-1.25°	5	5	5	5	5	5	5	4	3	2	2
-2.5°	5	5	5	5	5	5	5	4	3	2	2
-3.75°	5	5	5	5	5	5	5	4	3	2	2
-5°	5	5	5	5	5	5	5	4	3	2	2
-6.25°	5	5	5	5	5	5	5	4	3	2	2
-7.5°	5	5	5	5	5	5	5	4	3	2	2
-8.75°	5	5	5	5	5	5	5	4	3	2	2
-10°	5	5	5	5	5	5	5	4	3	2	2
-11.25°	5	5	5	5	5	5	4	3	3	2	2
-12.5°	5	5	5	5	5	5	4	3	3	2	2
-13.75°	5	5	5	5	5	5	4	3	3	2	2
-15°	5	5	5	5	5	5	4	3	3	2	2
-16.25°	5	5	5	5	5	5	4	3	2	2	1
-17.5°	5	5	5	5	5	4	4	3	2	2	1
-18.75°	5	5	5	5	5	4	3	3	2	2	1
-20°	5	5	5	5	5	4	3	3	2	2	1
-21.25°	5	5	5	5	5	4	3	2	2	2	1



REPORT NUMBER: P29560 (CONVERTED FROM TYPE C PHOTOMETRY)
 CATALOG NUMBER: 1003-[A1, S1, SU1]-FL-LEDCEB-F-BK-LC2-UNV

CANDELA DISTRIBUTION (continued):

	47.5°	48.75°	50°	51.25°	52.5°	53.75°	55°	56.25°	57.5°	58.75°	60°
-22.5°	5	5	5	5	4	3	3	2	2	1	1
-23.75°	5	5	5	5	4	3	3	2	2	1	1
-25°	5	5	5	5	4	3	3	2	2	1	1
-26.25°	5	5	5	4	3	3	2	2	2	1	1
-27.5°	5	5	5	4	3	3	2	2	1	1	1
-28.75°	5	5	4	4	3	2	2	2	1	1	1
-30°	5	5	4	3	3	2	2	2	1	1	1
-31.25°	5	4	4	3	3	2	2	1	1	1	1
-32.5°	5	4	3	3	2	2	2	1	1	1	1
-33.75°	4	4	3	3	2	2	1	1	1	1	1
-35°	4	3	3	2	2	2	1	1	1	1	1
-36.25°	3	3	2	2	2	1	1	1	1	1	1
-37.5°	3	3	2	2	2	1	1	1	1	1	1
-38.75°	3	2	2	2	1	1	1	1	1	1	1
-40°	2	2	2	1	1	1	1	1	1	1	1
-41.25°	2	2	2	1	1	1	1	1	1	1	1
-42.5°	2	2	1	1	1	1	1	1	1	1	1
-43.75°	2	1	1	1	1	1	1	1	1	1	1
-45°	1	1	1	1	1	1	1	1	1	1	1
-46.25°	1	1	1	1	1	1	1	1	1	1	1
-47.5°	1	1	1	1	1	1	1	1	1	1	1
-48.75°	1	1	1	1	1	1	1	1	1	1	1
-50°	1	1	1	1	1	1	1	1	1	1	1
-51.25°	1	1	1	1	1	1	1	1	1	1	1
-52.5°	1	1	1	1	1	1	1	1	1	1	1
-53.75°	1	1	1	1	1	1	1	1	1	1	1
-55°	1	1	1	1	1	1	1	1	1	1	1
-56.25°	1	1	1	1	1	1	1	1	1	1	1
-57.5°	1	1	1	1	1	1	1	1	1	1	1
-58.75°	1	1	1	1	1	1	1	1	1	1	1
-60°	1	1	1	1	1	1	1	1	1	1	1
-61.25°	1	1	1	1	1	1	1	1	1	1	1
-62.5°	1	1	1	1	1	1	1	1	1	1	1
-63.75°	1	1	1	1	1	1	1	1	1	1	1
-65°	1	1	1	1	1	1	1	1	1	1	1
-66.25°	1	1	1	1	1	1	1	1	1	1	1
-67.5°	1	1	1	1	1	1	1	1	1	1	1
-68.75°	1	1	1	1	1	1	1	1	1	1	1
-70°	1	1	1	1	1	1	1	1	1	1	1
-71.25°	1	1	1	1	1	1	1	1	1	1	1
-72.5°	1	1	1	1	1	1	1	1	1	1	0
-73.75°	1	1	1	1	1	1	1	1	0	0	0
-75°	1	1	1	1	1	1	0	0	0	0	0
-76.25°	1	1	1	0	0	0	0	0	0	0	0
-77.5°	0	0	0	0	0	0	0	0	0	0	0



REPORT NUMBER: P29560 (CONVERTED FROM TYPE C PHOTOMETRY)

CATALOG NUMBER: 1003-[A1, S1, SU1]-FL-LEDCB-F-BK-LC2-UNV

CANDELA DISTRIBUTION (continued):

	47.5°	48.75°	50°	51.25°	52.5°	53.75°	55°	56.25°	57.5°	58.75°	60°
-78.75°	0	0	0	0	0	0	0	0	0	0	0
-80°	0	0	0	0	0	0	0	0	0	0	0
-81.25°	0	0	0	0	0	0	0	0	0	0	0
-82.5°	0	0	0	0	0	0	0	0	0	0	0
-83.75°	0	0	0	0	0	0	0	0	0	0	0
-85°	0	0	0	0	0	0	0	0	0	0	0
-86.25°	0	0	0	0	0	0	0	0	0	0	0
-87.5°	0	0	0	0	0	0	0	0	0	0	0
-88.75°	0	0	0	0	0	0	0	0	0	0	0
-90°	0	0	0	0	0	0	0	0	0	0	0



REPORT NUMBER: P29560 (CONVERTED FROM TYPE C PHOTOMETRY)
 CATALOG NUMBER: 1003-[A1, S1, SU1]-FL-LEDCEB-F-BK-LC2-UNV

CANDELA DISTRIBUTION (continued):

	61.25°	62.5°	63.75°	65°	66.25°	67.5°	68.75°	70°	71.25°	72.5°	73.75°
90°	0	0	0	0	0	0	0	0	0	0	0
88.75°	0	0	0	0	0	0	0	0	0	0	0
87.5°	0	0	0	0	0	0	0	0	0	0	0
86.25°	0	0	0	0	0	0	0	0	0	0	0
85°	0	0	0	0	0	0	0	0	0	0	0
83.75°	0	0	0	0	0	0	0	0	0	0	0
82.5°	0	0	0	0	0	0	0	0	0	0	0
81.25°	0	0	0	0	0	0	0	0	0	0	0
80°	0	0	0	0	0	0	0	0	0	0	0
78.75°	0	0	0	0	0	0	0	0	0	0	0
77.5°	0	0	0	0	0	0	0	0	0	0	0
76.25°	0	0	0	0	0	0	0	0	0	0	0
75°	0	0	0	0	0	0	0	0	0	0	0
73.75°	0	0	0	0	0	0	0	0	0	0	0
72.5°	0	0	0	0	0	0	0	0	0	0	0
71.25°	1	0	0	0	0	0	0	0	0	0	0
70°	1	1	0	0	0	0	0	0	0	0	0
68.75°	1	1	1	1	0	0	0	0	0	0	0
67.5°	1	1	1	1	1	0	0	0	0	0	0
66.25°	1	1	1	1	1	1	0	0	0	0	0
65°	1	1	1	1	1	1	1	0	0	0	0
63.75°	1	1	1	1	1	1	1	0	0	0	0
62.5°	1	1	1	1	1	1	1	1	0	0	0
61.25°	1	1	1	1	1	1	1	1	1	0	0
60°	1	1	1	1	1	1	1	1	1	0	0
58.75°	1	1	1	1	1	1	1	1	1	1	0
57.5°	1	1	1	1	1	1	1	1	1	1	0
56.25°	1	1	1	1	1	1	1	1	1	1	1
55°	1	1	1	1	1	1	1	1	1	1	1
53.75°	1	1	1	1	1	1	1	1	1	1	1
52.5°	1	1	1	1	1	1	1	1	1	1	1
51.25°	1	1	1	1	1	1	1	1	1	1	1
50°	1	1	1	1	1	1	1	1	1	1	1
48.75°	1	1	1	1	1	1	1	1	1	1	1
47.5°	1	1	1	1	1	1	1	1	1	1	1
46.25°	1	1	1	1	1	1	1	1	1	1	1
45°	1	1	1	1	1	1	1	1	1	1	1
43.75°	1	1	1	1	1	1	1	1	1	1	1
42.5°	1	1	1	1	1	1	1	1	1	1	1
41.25°	1	1	1	1	1	1	1	1	1	1	1
40°	1	1	1	1	1	1	1	1	1	1	1
38.75°	1	1	1	1	1	1	1	1	1	1	1
37.5°	1	1	1	1	1	1	1	1	1	1	1
36.25°	1	1	1	1	1	1	1	1	1	1	1
35°	1	1	1	1	1	1	1	1	1	1	1



REPORT NUMBER: P29560 (CONVERTED FROM TYPE C PHOTOMETRY)
 CATALOG NUMBER: 1003-[A1, S1, SU1]-FL-LEDCEB-F-BK-LC2-UNV

CANDELA DISTRIBUTION (continued):

	61.25°	62.5°	63.75°	65°	66.25°	67.5°	68.75°	70°	71.25°	72.5°	73.75°
33.75°	1	1	1	1	1	1	1	1	1	1	1
32.5°	1	1	1	1	1	1	1	1	1	1	1
31.25°	1	1	1	1	1	1	1	1	1	1	1
30°	1	1	1	1	1	1	1	1	1	1	1
28.75°	1	1	1	1	1	1	1	1	1	1	1
27.5°	1	1	1	1	1	1	1	1	1	1	1
26.25°	1	1	1	1	1	1	1	1	1	1	1
25°	1	1	1	1	1	1	1	1	1	1	1
23.75°	1	1	1	1	1	1	1	1	1	1	1
22.5°	1	1	1	1	1	1	1	1	1	1	1
21.25°	1	1	1	1	1	1	1	1	1	1	1
20°	1	1	1	1	1	1	1	1	1	1	1
18.75°	1	1	1	1	1	1	1	1	1	1	1
17.5°	1	1	1	1	1	1	1	1	1	1	1
16.25°	1	1	1	1	1	1	1	1	1	1	1
15°	1	1	1	1	1	1	1	1	1	1	1
13.75°	1	1	1	1	1	1	1	1	1	1	1
12.5°	1	1	1	1	1	1	1	1	1	1	1
11.25°	1	1	1	1	1	1	1	1	1	1	1
10°	1	1	1	1	1	1	1	1	1	1	1
8.75°	1	1	1	1	1	1	1	1	1	1	1
7.5°	1	1	1	1	1	1	1	1	1	1	1
6.25°	1	1	1	1	1	1	1	1	1	1	1
5°	1	1	1	1	1	1	1	1	1	1	1
3.75°	1	1	1	1	1	1	1	1	1	1	1
2.5°	1	1	1	1	1	1	1	1	1	1	1
1.25°	1	1	1	1	1	1	1	1	1	1	1
0°	2	1	1	1	1	1	1	1	1	1	1
-1.25°	1	1	1	1	1	1	1	1	1	1	1
-2.5°	1	1	1	1	1	1	1	1	1	1	1
-3.75°	1	1	1	1	1	1	1	1	1	1	1
-5°	1	1	1	1	1	1	1	1	1	1	1
-6.25°	1	1	1	1	1	1	1	1	1	1	1
-7.5°	1	1	1	1	1	1	1	1	1	1	1
-8.75°	1	1	1	1	1	1	1	1	1	1	1
-10°	1	1	1	1	1	1	1	1	1	1	1
-11.25°	1	1	1	1	1	1	1	1	1	1	1
-12.5°	1	1	1	1	1	1	1	1	1	1	1
-13.75°	1	1	1	1	1	1	1	1	1	1	1
-15°	1	1	1	1	1	1	1	1	1	1	1
-16.25°	1	1	1	1	1	1	1	1	1	1	1
-17.5°	1	1	1	1	1	1	1	1	1	1	1
-18.75°	1	1	1	1	1	1	1	1	1	1	1
-20°	1	1	1	1	1	1	1	1	1	1	1
-21.25°	1	1	1	1	1	1	1	1	1	1	1



REPORT NUMBER: P29560 (CONVERTED FROM TYPE C PHOTOMETRY)
 CATALOG NUMBER: 1003-[A1, S1, SU1]-FL-LEDCEB-F-BK-LC2-UNV

CANDELA DISTRIBUTION (continued):

	61.25°	62.5°	63.75°	65°	66.25°	67.5°	68.75°	70°	71.25°	72.5°	73.75°
-22.5°	1	1	1	1	1	1	1	1	1	1	1
-23.75°	1	1	1	1	1	1	1	1	1	1	1
-25°	1	1	1	1	1	1	1	1	1	1	1
-26.25°	1	1	1	1	1	1	1	1	1	1	1
-27.5°	1	1	1	1	1	1	1	1	1	1	1
-28.75°	1	1	1	1	1	1	1	1	1	1	1
-30°	1	1	1	1	1	1	1	1	1	1	1
-31.25°	1	1	1	1	1	1	1	1	1	1	1
-32.5°	1	1	1	1	1	1	1	1	1	1	1
-33.75°	1	1	1	1	1	1	1	1	1	1	1
-35°	1	1	1	1	1	1	1	1	1	1	1
-36.25°	1	1	1	1	1	1	1	1	1	1	1
-37.5°	1	1	1	1	1	1	1	1	1	1	1
-38.75°	1	1	1	1	1	1	1	1	1	1	1
-40°	1	1	1	1	1	1	1	1	1	1	1
-41.25°	1	1	1	1	1	1	1	1	1	1	1
-42.5°	1	1	1	1	1	1	1	1	1	1	1
-43.75°	1	1	1	1	1	1	1	1	1	1	1
-45°	1	1	1	1	1	1	1	1	1	1	1
-46.25°	1	1	1	1	1	1	1	1	1	1	1
-47.5°	1	1	1	1	1	1	1	1	1	1	1
-48.75°	1	1	1	1	1	1	1	1	1	1	1
-50°	1	1	1	1	1	1	1	1	1	1	1
-51.25°	1	1	1	1	1	1	1	1	1	1	1
-52.5°	1	1	1	1	1	1	1	1	1	1	1
-53.75°	1	1	1	1	1	1	1	1	1	1	1
-55°	1	1	1	1	1	1	1	1	1	1	1
-56.25°	1	1	1	1	1	1	1	1	1	1	1
-57.5°	1	1	1	1	1	1	1	1	1	1	0
-58.75°	1	1	1	1	1	1	1	1	1	1	0
-60°	1	1	1	1	1	1	1	1	1	0	0
-61.25°	1	1	1	1	1	1	1	1	1	0	0
-62.5°	1	1	1	1	1	1	1	1	0	0	0
-63.75°	1	1	1	1	1	1	1	0	0	0	0
-65°	1	1	1	1	1	1	1	0	0	0	0
-66.25°	1	1	1	1	1	1	0	0	0	0	0
-67.5°	1	1	1	1	1	0	0	0	0	0	0
-68.75°	1	1	1	1	0	0	0	0	0	0	0
-70°	1	1	0	0	0	0	0	0	0	0	0
-71.25°	1	0	0	0	0	0	0	0	0	0	0
-72.5°	0	0	0	0	0	0	0	0	0	0	0
-73.75°	0	0	0	0	0	0	0	0	0	0	0
-75°	0	0	0	0	0	0	0	0	0	0	0
-76.25°	0	0	0	0	0	0	0	0	0	0	0
-77.5°	0	0	0	0	0	0	0	0	0	0	0



REPORT NUMBER: P29560 (CONVERTED FROM TYPE C PHOTOMETRY)

CATALOG NUMBER: 1003-[A1, S1, SU1]-FL-LEDCEB-F-BK-LC2-UNV

CANDELA DISTRIBUTION (continued):

	61.25°	62.5°	63.75°	65°	66.25°	67.5°	68.75°	70°	71.25°	72.5°	73.75°
-78.75°	0	0	0	0	0	0	0	0	0	0	0
-80°	0	0	0	0	0	0	0	0	0	0	0
-81.25°	0	0	0	0	0	0	0	0	0	0	0
-82.5°	0	0	0	0	0	0	0	0	0	0	0
-83.75°	0	0	0	0	0	0	0	0	0	0	0
-85°	0	0	0	0	0	0	0	0	0	0	0
-86.25°	0	0	0	0	0	0	0	0	0	0	0
-87.5°	0	0	0	0	0	0	0	0	0	0	0
-88.75°	0	0	0	0	0	0	0	0	0	0	0
-90°	0	0	0	0	0	0	0	0	0	0	0



REPORT NUMBER: P29560 (CONVERTED FROM TYPE C PHOTOMETRY)
 CATALOG NUMBER: 1003-[A1, S1, SU1]-FL-LEDCEB-F-BK-LC2-UNV

CANDELA DISTRIBUTION (continued):

	75°	76.25°	77.5°	78.75°	80°	81.25°	82.5°	83.75°	85°	86.25°	87.5°
90°	0	0	0	0	0	0	0	0	0	0	0
88.75°	0	0	0	0	0	0	0	0	0	0	0
87.5°	0	0	0	0	0	0	0	0	0	0	0
86.25°	0	0	0	0	0	0	0	0	0	0	0
85°	0	0	0	0	0	0	0	0	0	0	0
83.75°	0	0	0	0	0	0	0	0	0	0	0
82.5°	0	0	0	0	0	0	0	0	0	0	0
81.25°	0	0	0	0	0	0	0	0	0	0	0
80°	0	0	0	0	0	0	0	0	0	0	0
78.75°	0	0	0	0	0	0	0	0	0	0	0
77.5°	0	0	0	0	0	0	0	0	0	0	0
76.25°	0	0	0	0	0	0	0	0	0	0	0
75°	0	0	0	0	0	0	0	0	0	0	0
73.75°	0	0	0	0	0	0	0	0	0	0	0
72.5°	0	0	0	0	0	0	0	0	0	0	0
71.25°	0	0	0	0	0	0	0	0	0	0	0
70°	0	0	0	0	0	0	0	0	0	0	0
68.75°	0	0	0	0	0	0	0	0	0	0	0
67.5°	0	0	0	0	0	0	0	0	0	0	0
66.25°	0	0	0	0	0	0	0	0	0	0	0
65°	0	0	0	0	0	0	0	0	0	0	0
63.75°	0	0	0	0	0	0	0	0	0	0	0
62.5°	0	0	0	0	0	0	0	0	0	0	0
61.25°	0	0	0	0	0	0	0	0	0	0	0
60°	0	0	0	0	0	0	0	0	0	0	0
58.75°	0	0	0	0	0	0	0	0	0	0	0
57.5°	0	0	0	0	0	0	0	0	0	0	0
56.25°	0	0	0	0	0	0	0	0	0	0	0
55°	0	0	0	0	0	0	0	0	0	0	0
53.75°	1	0	0	0	0	0	0	0	0	0	0
52.5°	1	0	0	0	0	0	0	0	0	0	0
51.25°	1	0	0	0	0	0	0	0	0	0	0
50°	1	1	0	0	0	0	0	0	0	0	0
48.75°	1	1	0	0	0	0	0	0	0	0	0
47.5°	1	1	0	0	0	0	0	0	0	0	0
46.25°	1	1	0	0	0	0	0	0	0	0	0
45°	1	1	1	0	0	0	0	0	0	0	0
43.75°	1	1	1	0	0	0	0	0	0	0	0
42.5°	1	1	1	0	0	0	0	0	0	0	0
41.25°	1	1	1	0	0	0	0	0	0	0	0
40°	1	1	1	0	0	0	0	0	0	0	0
38.75°	1	1	1	1	0	0	0	0	0	0	0
37.5°	1	1	1	1	0	0	0	0	0	0	0
36.25°	1	1	1	1	0	0	0	0	0	0	0
35°	1	1	1	1	0	0	0	0	0	0	0



REPORT NUMBER: P29560 (CONVERTED FROM TYPE C PHOTOMETRY)
 CATALOG NUMBER: 1003-[A1, S1, SU1]-FL-LEDCEB-F-BK-LC2-UNV

CANDELA DISTRIBUTION (continued):

	75°	76.25°	77.5°	78.75°	80°	81.25°	82.5°	83.75°	85°	86.25°	87.5°
33.75°	1	1	1	1	0	0	0	0	0	0	0
32.5°	1	1	1	1	0	0	0	0	0	0	0
31.25°	1	1	1	1	0	0	0	0	0	0	0
30°	1	1	1	1	0	0	0	0	0	0	0
28.75°	1	1	1	1	1	0	0	0	0	0	0
27.5°	1	1	1	1	1	0	0	0	0	0	0
26.25°	1	1	1	1	1	0	0	0	0	0	0
25°	1	1	1	1	1	0	0	0	0	0	0
23.75°	1	1	1	1	1	0	0	0	0	0	0
22.5°	1	1	1	1	1	0	0	0	0	0	0
21.25°	1	1	1	1	1	0	0	0	0	0	0
20°	1	1	1	1	1	0	0	0	0	0	0
18.75°	1	1	1	1	1	0	0	0	0	0	0
17.5°	1	1	1	1	1	0	0	0	0	0	0
16.25°	1	1	1	1	1	0	0	0	0	0	0
15°	1	1	1	1	1	0	0	0	0	0	0
13.75°	1	1	1	1	1	0	0	0	0	0	0
12.5°	1	1	1	1	1	0	0	0	0	0	0
11.25°	1	1	1	1	1	0	0	0	0	0	0
10°	1	1	1	1	1	0	0	0	0	0	0
8.75°	1	1	1	1	1	0	0	0	0	0	0
7.5°	1	1	1	1	1	0	0	0	0	0	0
6.25°	1	1	1	1	1	0	0	0	0	0	0
5°	1	1	1	1	1	0	0	0	0	0	0
3.75°	1	1	1	1	1	0	0	0	0	0	0
2.5°	1	1	1	1	1	0	0	0	0	0	0
1.25°	1	1	1	1	1	0	0	0	0	0	0
0°	1	1	1	1	1	1	0	0	0	0	0
-1.25°	1	1	1	1	1	0	0	0	0	0	0
-2.5°	1	1	1	1	1	0	0	0	0	0	0
-3.75°	1	1	1	1	1	0	0	0	0	0	0
-5°	1	1	1	1	1	0	0	0	0	0	0
-6.25°	1	1	1	1	1	0	0	0	0	0	0
-7.5°	1	1	1	1	1	0	0	0	0	0	0
-8.75°	1	1	1	1	1	0	0	0	0	0	0
-10°	1	1	1	1	1	0	0	0	0	0	0
-11.25°	1	1	1	1	1	0	0	0	0	0	0
-12.5°	1	1	1	1	1	0	0	0	0	0	0
-13.75°	1	1	1	1	1	0	0	0	0	0	0
-15°	1	1	1	1	1	0	0	0	0	0	0
-16.25°	1	1	1	1	1	0	0	0	0	0	0
-17.5°	1	1	1	1	1	0	0	0	0	0	0
-18.75°	1	1	1	1	1	0	0	0	0	0	0
-20°	1	1	1	1	1	0	0	0	0	0	0
-21.25°	1	1	1	1	1	0	0	0	0	0	0



REPORT NUMBER: P29560 (CONVERTED FROM TYPE C PHOTOMETRY)
 CATALOG NUMBER: 1003-[A1, S1, SU1]-FL-LEDCEB-F-BK-LC2-UNV

CANDELA DISTRIBUTION (continued):

	75°	76.25°	77.5°	78.75°	80°	81.25°	82.5°	83.75°	85°	86.25°	87.5°
-22.5°	1	1	1	1	1	0	0	0	0	0	0
-23.75°	1	1	1	1	1	0	0	0	0	0	0
-25°	1	1	1	1	1	0	0	0	0	0	0
-26.25°	1	1	1	1	1	0	0	0	0	0	0
-27.5°	1	1	1	1	1	0	0	0	0	0	0
-28.75°	1	1	1	1	1	0	0	0	0	0	0
-30°	1	1	1	1	0	0	0	0	0	0	0
-31.25°	1	1	1	1	0	0	0	0	0	0	0
-32.5°	1	1	1	1	0	0	0	0	0	0	0
-33.75°	1	1	1	1	0	0	0	0	0	0	0
-35°	1	1	1	1	0	0	0	0	0	0	0
-36.25°	1	1	1	1	0	0	0	0	0	0	0
-37.5°	1	1	1	1	0	0	0	0	0	0	0
-38.75°	1	1	1	1	0	0	0	0	0	0	0
-40°	1	1	1	0	0	0	0	0	0	0	0
-41.25°	1	1	1	0	0	0	0	0	0	0	0
-42.5°	1	1	1	0	0	0	0	0	0	0	0
-43.75°	1	1	1	0	0	0	0	0	0	0	0
-45°	1	1	1	0	0	0	0	0	0	0	0
-46.25°	1	1	0	0	0	0	0	0	0	0	0
-47.5°	1	1	0	0	0	0	0	0	0	0	0
-48.75°	1	1	0	0	0	0	0	0	0	0	0
-50°	1	1	0	0	0	0	0	0	0	0	0
-51.25°	1	0	0	0	0	0	0	0	0	0	0
-52.5°	1	0	0	0	0	0	0	0	0	0	0
-53.75°	1	0	0	0	0	0	0	0	0	0	0
-55°	0	0	0	0	0	0	0	0	0	0	0
-56.25°	0	0	0	0	0	0	0	0	0	0	0
-57.5°	0	0	0	0	0	0	0	0	0	0	0
-58.75°	0	0	0	0	0	0	0	0	0	0	0
-60°	0	0	0	0	0	0	0	0	0	0	0
-61.25°	0	0	0	0	0	0	0	0	0	0	0
-62.5°	0	0	0	0	0	0	0	0	0	0	0
-63.75°	0	0	0	0	0	0	0	0	0	0	0
-65°	0	0	0	0	0	0	0	0	0	0	0
-66.25°	0	0	0	0	0	0	0	0	0	0	0
-67.5°	0	0	0	0	0	0	0	0	0	0	0
-68.75°	0	0	0	0	0	0	0	0	0	0	0
-70°	0	0	0	0	0	0	0	0	0	0	0
-71.25°	0	0	0	0	0	0	0	0	0	0	0
-72.5°	0	0	0	0	0	0	0	0	0	0	0
-73.75°	0	0	0	0	0	0	0	0	0	0	0
-75°	0	0	0	0	0	0	0	0	0	0	0
-76.25°	0	0	0	0	0	0	0	0	0	0	0
-77.5°	0	0	0	0	0	0	0	0	0	0	0



REPORT NUMBER: P29560 (CONVERTED FROM TYPE C PHOTOMETRY)

CATALOG NUMBER: 1003-[A1, S1, SU1]-FL-LEDCEB-F-BK-LC2-UNV

CANDELA DISTRIBUTION (continued):

	75°	76.25°	77.5°	78.75°	80°	81.25°	82.5°	83.75°	85°	86.25°	87.5°
-78.75°	0	0	0	0	0	0	0	0	0	0	0
-80°	0	0	0	0	0	0	0	0	0	0	0
-81.25°	0	0	0	0	0	0	0	0	0	0	0
-82.5°	0	0	0	0	0	0	0	0	0	0	0
-83.75°	0	0	0	0	0	0	0	0	0	0	0
-85°	0	0	0	0	0	0	0	0	0	0	0
-86.25°	0	0	0	0	0	0	0	0	0	0	0
-87.5°	0	0	0	0	0	0	0	0	0	0	0
-88.75°	0	0	0	0	0	0	0	0	0	0	0
-90°	0	0	0	0	0	0	0	0	0	0	0



REPORT NUMBER: P29560 (CONVERTED FROM TYPE C PHOTOMETRY)
CATALOG NUMBER: 1003-[A1, S1, SU1]-FL-LEDCEB-F-BK-LC2-UNV

CANDELA DISTRIBUTION (continued):

	88.75°	90°
90°	0	0
88.75°	0	0
87.5°	0	0
86.25°	0	0
85°	0	0
83.75°	0	0
82.5°	0	0
81.25°	0	0
80°	0	0
78.75°	0	0
77.5°	0	0
76.25°	0	0
75°	0	0
73.75°	0	0
72.5°	0	0
71.25°	0	0
70°	0	0
68.75°	0	0
67.5°	0	0
66.25°	0	0
65°	0	0
63.75°	0	0
62.5°	0	0
61.25°	0	0
60°	0	0
58.75°	0	0
57.5°	0	0
56.25°	0	0
55°	0	0
53.75°	0	0
52.5°	0	0
51.25°	0	0
50°	0	0
48.75°	0	0
47.5°	0	0
46.25°	0	0
45°	0	0
43.75°	0	0
42.5°	0	0
41.25°	0	0
40°	0	0
38.75°	0	0
37.5°	0	0
36.25°	0	0
35°	0	0



REPORT NUMBER: P29560 (CONVERTED FROM TYPE C PHOTOMETRY)
CATALOG NUMBER: 1003-[A1, S1, SU1]-FL-LEDCEB-F-BK-LC2-UNV

CANDELA DISTRIBUTION (continued):

	88.75°	90°
33.75°	0	0
32.5°	0	0
31.25°	0	0
30°	0	0
28.75°	0	0
27.5°	0	0
26.25°	0	0
25°	0	0
23.75°	0	0
22.5°	0	0
21.25°	0	0
20°	0	0
18.75°	0	0
17.5°	0	0
16.25°	0	0
15°	0	0
13.75°	0	0
12.5°	0	0
11.25°	0	0
10°	0	0
8.75°	0	0
7.5°	0	0
6.25°	0	0
5°	0	0
3.75°	0	0
2.5°	0	0
1.25°	0	0
0°	0	0
-1.25°	0	0
-2.5°	0	0
-3.75°	0	0
-5°	0	0
-6.25°	0	0
-7.5°	0	0
-8.75°	0	0
-10°	0	0
-11.25°	0	0
-12.5°	0	0
-13.75°	0	0
-15°	0	0
-16.25°	0	0
-17.5°	0	0
-18.75°	0	0
-20°	0	0
-21.25°	0	0



REPORT NUMBER: P29560 (CONVERTED FROM TYPE C PHOTOMETRY)
CATALOG NUMBER: 1003-[A1, S1, SU1]-FL-LEDCEB-F-BK-LC2-UNV

CANDELA DISTRIBUTION (continued):

	88.75°	90°
-22.5°	0	0
-23.75°	0	0
-25°	0	0
-26.25°	0	0
-27.5°	0	0
-28.75°	0	0
-30°	0	0
-31.25°	0	0
-32.5°	0	0
-33.75°	0	0
-35°	0	0
-36.25°	0	0
-37.5°	0	0
-38.75°	0	0
-40°	0	0
-41.25°	0	0
-42.5°	0	0
-43.75°	0	0
-45°	0	0
-46.25°	0	0
-47.5°	0	0
-48.75°	0	0
-50°	0	0
-51.25°	0	0
-52.5°	0	0
-53.75°	0	0
-55°	0	0
-56.25°	0	0
-57.5°	0	0
-58.75°	0	0
-60°	0	0
-61.25°	0	0
-62.5°	0	0
-63.75°	0	0
-65°	0	0
-66.25°	0	0
-67.5°	0	0
-68.75°	0	0
-70°	0	0
-71.25°	0	0
-72.5°	0	0
-73.75°	0	0
-75°	0	0
-76.25°	0	0
-77.5°	0	0



REPORT NUMBER: P29560 (CONVERTED FROM TYPE C PHOTOMETRY)

CATALOG NUMBER: 1003-[A1, S1, SU1]-FL-LEDCEB-F-BK-LC2-UNV

CANDELA DISTRIBUTION (continued):

	88.75°	90°
-78.75°	0	0
-80°	0	0
-81.25°	0	0
-82.5°	0	0
-83.75°	0	0
-85°	0	0
-86.25°	0	0
-87.5°	0	0
-88.75°	0	0
-90°	0	0

(END OF REPORT)